

WILDLIFE AND COUNTRYSIDE ACT 1981

THE NOTTINGHAMSHIRE (AREA 4) DEFINITIVE MAP AND STATEMENT

THE NOTTINGHAMSHIRE COUNTY COUNCIL (AREA 4)
LEGAL EVENT MODIFICATION ORDER No. 1 2023

This Order is made by the Nottinghamshire County Council under Section 53(2)(a) and (b) of the Wildlife & Countryside Act 1981 (“the Act”) because it appears to that Authority that the Nottinghamshire (Area 4) Definitive Map and Statement, which came into effect on 25th May 1956, require modification in consequence of the occurrence of events, after that date, specified in Section 53(3)(a) of the Act, namely the coming into operation of enactments or instruments and other events, whereby:-

- (i) highways shown or required to be shown in the Map and Statement have been authorised to be stopped up, diverted, widened or extended;
- (ii) highways shown or required to be shown in the Map and Statement as highways of a particular description have ceased to be highways of that description;
- (iii) new rights of way have been created over lands in the area to which the Map relates, being rights of way such that the lands over which the rights subsist are public paths.

The Authority have consulted with every Local Authority whose area includes land to which the Order relates.

The Nottinghamshire County Council hereby order that:

1. For the purposes of this Order the relevant date is 3rd November 2023.
2. The Nottinghamshire (Area 4) Definitive Map and Statement shall be modified as described in Part I and Part II of the Schedule, and as shown on the plans numbered 1 to 20 attached to this Order, deletions being shown by bold black lines and additions and / or redefinitions by the notation set out in Schedule 1 of the Wildlife and Countryside (Definitive Maps and Statements) Regulations 1993 (SI 1993 No.12) and as shown on the keys on the plans numbered 1 to 20 attached to this Order.
3. This Order shall take effect on the date it is made and may be cited as “The Nottinghamshire County Council (Area 4) Legal Event Modification Order No. 1 2023.”

THE NOTTINGHAMSHIRE COUNTY COUNCIL (AREA 4) LEGAL EVENT
MODIFICATION ORDER NO. 1 2023

SCHEDULE

PART I

Modification of the Definitive Map

North Collingham Bridleway No. 1

Add: The bridleway shown on the attached plan numbered 1 commencing from the point marked SK 8566 6056 and proceeding to the point marked SK 8544 6035 to become part of North Collingham Bridleway No. 1.

Re-Title: North Collingham Bridleway No. 1 shown on the attached map numbered 2 commencing from the point marked SK 8554 6078 and proceeding to the point marked SK 8544 6035 to become part of Collingham Bridleway No. 1.

North Collingham Bridleway No. 2

Re-Title: North Collingham Bridleway No. 2 shown on the attached map numbered 3 commencing from the point marked SK 8511 6209 and proceeding to the point marked SK 8515 6090 to become Collingham Bridleway No. 2.

North Collingham Footpath No. 3

Re-Title: North Collingham Footpath No. 3 shown on the attached map numbered 3 commencing from the point marked SK 8514 6122 and proceeding to the point marked SK 8432 6193 to become Collingham Footpath No. 3.

North Collingham Bridleway No. 4

Re-Title: North Collingham Bridleway No. 4 shown on the attached map numbered 4 commencing from the point marked SK 8484 6204 and proceeding to the point marked SK 8481 6271 to become Collingham Bridleway No. 4.

North Collingham Footpath No. 5

Re-Title: North Collingham Footpath No. 5 shown on the attached map numbered 4 commencing from the point marked SK 8452 6197 and proceeding to the point marked SK 8369 6239 to become Collingham Footpath No. 5.

THE NOTTINGHAMSHIRE COUNTY COUNCIL (AREA 4) LEGAL EVENT
MODIFICATION ORDER NO. 1 2023

North Collingham Footpath No. 6

Delete: That part of North Collingham Footpath No. 6 shown on the attached map numbered 5 commencing from the point marked SK 8358 6195 and proceeding to the point marked SK 8351 6202.

Add: The footpath shown on the attached plan numbered 5 commencing from the point marked SK 8355 6195 and proceeding to the point marked SK 8351 6202 to become part of North Collingham Footpath No. 6.

Delete: That part of North Collingham Footpath No. 6 shown on the attached map numbered 5 commencing from the point marked SK 8349 6204 and proceeding to the point marked SK 8346 6206.

Add: The footpath shown on the attached plan numbered 5 commencing from the point marked SK 8349 6204 and proceeding to the point marked SK 8346 6206 to become part of North Collingham Footpath No. 6.

Delete: That part of North Collingham Footpath No. 6 shown on Inset Map 1 on the attached map numbered 5 commencing from the point marked SK 8351 6202 and proceeding to the point marked SK 8351 6204.

Delete: That part of North Collingham Footpath No. 6 shown on Inset Map 1 on the attached map numbered 5 commencing from the point marked SK 8354 6204 and proceeding to the point marked SK 8346 6206.

Add: The footpath shown on Inset Map 1 on the attached plan numbered 5 commencing from the point marked SK 8354 6204 and proceeding to the point marked SK 8346 6206 to become part of North Collingham Footpath No. 6.

Delete: That part of North Collingham Footpath No. 6 shown on the attached map numbered 5 commencing from the point marked SK 8334 6215 and proceeding to the point marked SK 8326 6222.

Add: The footpath shown on the attached plan numbered 5 commencing from the point marked SK 8326 6218 and proceeding to the point marked SK 8328 6218 to become part of North Collingham Footpath No. 6.

Delete: That part of North Collingham Footpath No. 6 shown on the attached map numbered 6 commencing from the point marked SK 8355 6195 and proceeding to the point marked SK 8346 6206.

Re-Title: North Collingham Footpath No. 6 shown on the attached map numbered 6 commencing from the point marked SK 8346 6206 and proceeding to the point marked SK 8334 6215 to become Collingham Footpath No. 6.

Re-Title: That part of North Collingham Footpath No. 6 shown on the attached map numbered 6 commencing from the point marked SK 8326 6218 and proceeding to the point marked SK 8328 6218 to become Collingham Footpath No. 42.

THE NOTTINGHAMSHIRE COUNTY COUNCIL (AREA 4) LEGAL EVENT
MODIFICATION ORDER NO. 1 2023

North Collingham Footpath No. 7

Re-Title: North Collingham Footpath No. 7 shown on the attached map numbered 4 commencing from the point marked SK 8483 6228 and proceeding to the point marked SK 8380 6204 to become Collingham Footpath No. 7.

North Collingham Footpath No. 7A

Delete: That part of North Collingham Footpath No. 7A shown on the attached map numbered 5 commencing from the point marked SK 8365 6195 and proceeding to the point marked SK 8369 6199.

Add: The footpath shown on the attached plan numbered 5 commencing from the point marked SK 8365 6195 and proceeding to the point marked SK 8369 6199 to become part of North Collingham Footpath No. 7A.

Delete: That part of North Collingham Footpath No. 7A shown on the attached map numbered 5 commencing from the point marked SK 8369 6199 and proceeding to the point marked SK 8378 6206.

Add: The footpath shown on the attached plan numbered 5 commencing from the point marked SK 8369 6199 and proceeding to the point marked SK 8378 6206 to become part of North Collingham Footpath No. 7A.

Delete: That part of North Collingham Footpath No. 7A shown on the attached map numbered 6 commencing from the point marked SK 8365 6195 and proceeding to the point marked SK 8367 6195.

Delete: That part of North Collingham Footpath No. 7A shown on the attached map numbered 6 commencing from the point marked SK 8373 6200 and proceeding to the point marked SK 8378 6206.

Re-Title: That part of North Collingham Footpath No. 7A shown on the attached map numbered 6 commencing from the point marked SK 8367 6195 and proceeding to the point marked SK 8373 6200 to become Collingham Footpath No. 43.

North Collingham Footpath No. 8

Re-Title: North Collingham Footpath No. 8 shown on the attached map numbered 4 commencing from the point marked SK 8390 6238 and proceeding to the point marked SK 8438 6273 to become Collingham Footpath No. 8.

THE NOTTINGHAMSHIRE COUNTY COUNCIL (AREA 4) LEGAL EVENT
MODIFICATION ORDER NO. 1 2023

North Collingham Footpath No. 9

Delete: That part of North Collingham Footpath No. 9 shown on the attached map numbered 5 commencing from the point marked SK 8360 6233 and proceeding to the point marked SK 8373 6224.

Add: The footpath shown on the attached plan numbered 5 commencing from the point marked SK 8369 6220 and proceeding to the point marked SK 8374 6221 to become part of North Collingham Footpath No. 9.

Re-Title: That part of North Collingham Footpath No. 9 shown on the attached map numbered 6 commencing from the point marked SK 8369 6220 and proceeding to the point marked SK 8374 6221 to become Collingham Footpath No. 9.

Re-Title: That part of North Collingham Footpath No. 9 shown on the attached map numbered 6 commencing from the point marked SK 8356 6241 and proceeding to the point marked SK 8360 6233 to become Collingham Footpath No. 44.

North Collingham Footpath No. 10

Delete: That part of North Collingham Footpath No. 10 shown on the attached map numbered 7 commencing from the point marked SK 8346 6072 and proceeding to the point marked SK 8331 6102.

Add: The footpath shown on the attached plan numbered 7 commencing from the point marked SK 8326 6075 and proceeding to the point marked SK 8331 6102 to become North Collingham Footpath No. 10.

Re-Title: North Collingham Footpath No. 10 shown on the attached map numbered 8 commencing from the point marked SK 8326 6075 and proceeding to the point marked SK 8335 6117 to become part of Collingham Footpath No. 10.

North Collingham Footpath No. 11

Re-Title: North Collingham Footpath No. 11 shown on the attached map numbered 9 commencing from the point marked SK 8336 6136 and proceeding to the point marked SK 8350 6152 to become part of Collingham Footpath No. 11.

North Collingham Footpath No. 12

Re-Title: North Collingham Footpath No. 12 shown on the attached map numbered 9 commencing from the point marked SK 8325 6155 and proceeding to the point marked SK 8329 6136 to become part of Collingham Footpath No. 12.

THE NOTTINGHAMSHIRE COUNTY COUNCIL (AREA 4) LEGAL EVENT
MODIFICATION ORDER NO. 1 2023

North Collingham Footpath No. 13

Delete: That part of North Collingham Footpath No. 13 shown on the attached map numbered 10 commencing from the point marked SK 8324 6161 and proceeding to the point marked SK 8324 6171.

Add: The footpath shown on the attached plan numbered 10 commencing from the point marked SK 8324 6161 and proceeding to the point marked SK 8324 6171 to become part of North Collingham Footpath No. 13.

Re-Title: North Collingham Footpath No. 13 shown on the attached map numbered 11 commencing from the point marked SK 8325 6156 and proceeding to the point marked SK 8324 6191 to become Collingham Footpath No. 13.

North Collingham Footpath No. 14

Add: The footpath shown on Inset Map 1 on the attached plan numbered 6 commencing from the point marked SK 8324 6233 and proceeding to the point marked SK 8325 6231 to become part of North Collingham Footpath No. 14.

Delete: That part of North Collingham Footpath No. 14 shown on Inset Map 2 on the attached map numbered 6 commencing from the point marked SK 8324 6233 and proceeding to the point marked SK 8324 6230.

Add: The footpath shown on Inset Map 2 on the attached plan numbered 6 commencing from the point marked SK 8324 6230 and proceeding to the point marked SK 8323 6231 to become part of North Collingham Footpath No. 14.

Re-Title: North Collingham Footpath No. 14 shown on the attached map numbered 6 commencing from the point marked SK 8324 6191 and proceeding to the point marked SK 8323 6231 to become Collingham Footpath No. 14.

North Collingham Footpath No. 15

Delete: That part of North Collingham Footpath No. 15 shown on the attached map numbered 5 commencing from the point marked SK 8324 6234 and proceeding to the point marked SK 8342 6242.

Delete: That part of North Collingham Footpath No. 15 shown on Inset Map 2 on the attached map numbered 5 commencing from the point marked SK 8325 6231 and proceeding to the point marked SK 8328 6235.

Add: The footpath shown on the attached plan numbered 5 commencing from the point marked SK 8324 6233 and proceeding to the point marked SK 8328 6234 to become North Collingham Footpath No. 15.

Re-Title: North Collingham Footpath No. 15 shown on the attached map numbered 6 commencing from the point marked SK 8324 6233 and proceeding to the point marked SK 8328 6234 to become Collingham Footpath No. 15.

THE NOTTINGHAMSHIRE COUNTY COUNCIL (AREA 4) LEGAL EVENT
MODIFICATION ORDER NO. 1 2023

North Collingham Footpath No. 16

Delete: That part of North Collingham Footpath No. 16 shown on the attached map numbered 12 commencing from the point marked SK 8320 6254 and proceeding to the point marked SK 8343 6272.

Add: The footpath shown on the attached plan numbered 12 commencing from the point marked SK 8321 6254 and proceeding to the point marked SK 8343 6272 to become part of North Collingham Footpath No. 16.

Re-Title: North Collingham Footpath No. 16 shown on the attached map numbered 13 commencing from the point marked SK 8321 6254 and proceeding to the point marked SK 8343 6272 to become Collingham Footpath No. 16.

North Collingham Footpath No. 17

Delete: That part of North Collingham Footpath No. 17 shown on the attached map numbered 12 commencing from the point marked SK 8263 6280 and proceeding to the point marked SK 8218 6300.

Re-Title: North Collingham Footpath No. 17 shown on the attached map numbered 13 commencing from the point marked SK 8301 6230 and proceeding to the point marked SK 8263 6280 to become part of Collingham Footpath No. 17.

North Collingham Footpath No. 17A

Delete: That part of North Collingham Footpath No. 17A shown on the attached map numbered 12 commencing from the point marked SK 8212 6267 and proceeding to the point marked SK 8180 6274.

Add: The footpath shown on the attached plan numbered 12 commencing from the point marked SK 8212 6272 and proceeding to the point marked SK 8180 6274 to become North Collingham Footpath No. 17A.

Re-Title: North Collingham Footpath No. 17A shown on the attached map numbered 13 commencing from the point marked SK 8213 6272 and proceeding to the point marked SK 8180 6274 to become part of Collingham Footpath No. 21.

North Collingham Footpath No. 17B

Delete: That part of North Collingham Footpath No. 17B shown on the attached map numbered 12 commencing from the point marked SK 8244 6272 and proceeding to the point marked SK 8213 6267.

THE NOTTINGHAMSHIRE COUNTY COUNCIL (AREA 4) LEGAL EVENT
MODIFICATION ORDER NO. 1 2023

North Collingham Footpath No. 17C

Delete: That part of North Collingham Footpath No. 17C shown on the attached map numbered 12 commencing from the point marked SK 8263 6280 and proceeding to the point marked SK 8245 6272.

Add: The footpath shown on the attached plan numbered 12 commencing from the point marked SK 8263 6280 and proceeding to the point marked SK 8252 6269 to become North Collingham Footpath No. 17C.

Re-Title: North Collingham Footpath No. 17C shown on the attached map numbered 13 commencing from the point marked SK 8263 6280 and proceeding to the point marked SK 8252 6269 to become part of Collingham Footpath No. 17.

North Collingham Footpath No. 18

Delete: That part of North Collingham Footpath No. 18 shown on Inset Map 1 on the attached map numbered 14 commencing from the point marked SK 8218 6301 and proceeding to the point marked SK 8183 6316.

Add: The footpath shown on Inset Map 1 on the attached plan numbered 14 commencing from the point marked SK 8215 6309 and proceeding to the point marked SK 8183 6316 to become North Collingham Footpath No. 18.

Delete: That part of North Collingham Footpath No. 18 shown on Inset Map 1 on the attached map numbered 14 commencing from the point marked SK 8141 6332 and proceeding to the point marked SK 8119 6340.

Add: The footpath shown on Inset Map 1 on the attached plan numbered 14 commencing from the point marked SK 8141 6332 and proceeding to the point marked SK 8133 6326 to become North Collingham Footpath No. 18.

Re-Title: North Collingham Footpath No. 18 shown on the attached map numbered 14 commencing from the point marked SK 8215 6309 and proceeding to the point marked SK 8133 6326 to become Collingham Footpath No. 18.

North Collingham Footpath No. 19

Re-Title: North Collingham Footpath No. 19 shown on the attached map numbered 14 commencing from the point marked SK 8290 6246 and proceeding to the point marked SK 8320 6254 to become Collingham Footpath No. 19.

North Collingham Footpath No. 20

Delete: That part of North Collingham Footpath No. 20 shown on the attached map numbered 12 commencing from the point marked SK 8245 6220 and proceeding to the point marked SK 8210 6255.

THE NOTTINGHAMSHIRE COUNTY COUNCIL (AREA 4) LEGAL EVENT
MODIFICATION ORDER NO. 1 2023

North Collingham Footpath No. 21

Delete: That part of North Collingham Footpath No. 21 shown on the attached map numbered 12 commencing from the point marked SK 8209 6255 and proceeding to the point marked SK 8180 6274.

Delete: That part of North Collingham Footpath No. 21 shown on the attached map numbered 12 commencing from the point marked SK 8180 6274 and proceeding to the point marked SK 8138 6282.

Add: The footpath shown on the attached plan numbered 12 commencing from the point marked SK 8180 6274 and proceeding to the point marked SK 8138 6282 to become North Collingham Footpath No. 21.

Re-Title: North Collingham Footpath No. 21 shown on the attached map numbered 13 commencing from the point marked SK 8180 6274 and proceeding to the point marked SK 8138 6282 to become part of Collingham Footpath No. 21.

North Collingham Footpath No. 21A

Re-Title: North Collingham Footpath No. 21A shown on the attached map numbered 13 commencing from the point marked SK 8137 6283 and proceeding to the point marked SK 8128 6295 to become Collingham Footpath No. 45.

North Collingham Footpath No. 22

Delete: North Collingham Footpath No. 22 shown on the attached map numbered 12 commencing from the point marked SK 8174 6224 and proceeding to the point marked SK 8262 6202.

North Collingham Footpath No. 23

Delete: North Collingham Footpath No. 23 shown on the attached map numbered 12 commencing from the point marked SK 8218 6200 and proceeding to the point marked SK 8222 6176.

THE NOTTINGHAMSHIRE COUNTY COUNCIL (AREA 4) LEGAL EVENT
MODIFICATION ORDER NO. 1 2023

North Collingham Footpath No. 24

Delete: That part of North Collingham Footpath No. 24 shown on the attached map numbered 5 commencing from the point marked SK 8315 6217 and proceeding to the point marked SK 8307 6221.

Add: The footpath shown on the attached plan numbered 5 commencing from the point marked SK 8315 6220 and proceeding to the point marked SK 8307 6221 to become North Collingham Footpath No. 24.

Delete: That part of North Collingham Footpath No. 24 shown on the attached map numbered 6 commencing from the point marked SK 8315 6220 and proceeding to the point marked SK 8307 6221.

Re-Title: North Collingham Footpath No. 24 shown on the attached map numbered 6 commencing from the point marked SK 8307 6221 and proceeding to the point marked SK 8306 6228 to become Collingham Footpath No. 24.

North Collingham Footpath No. 25

Delete: That part of North Collingham Footpath No. 25 shown on the attached map numbered 15 commencing from the point marked SK 8132 6414 and proceeding to the point marked SK 8129 6405.

Add: The footpath shown on the attached plan numbered 15 commencing from the point marked SK 8126 6409 and proceeding to the point marked SK 8129 6405 to become part of North Collingham Footpath No. 25.

Re-Title: North Collingham Footpath No. 25 shown on the attached map numbered 15 commencing from the point marked SK 8126 6409 and proceeding to the point marked SK 8120 6375 to become Collingham Footpath No. 25.

North Collingham Footpath No. 26

Delete: North Collingham Footpath No. 26 shown on the attached map numbered 15 commencing from the point marked SK 8055 6404 and proceeding to the point marked SK 8101 6405.

Add: The footpath shown on the attached plan numbered 15 commencing from the point marked SK 8055 6404 and proceeding to the point marked SK 8092 6412 to become North Collingham Footpath No. 26.

Re-Title: North Collingham Footpath No. 26 shown on the attached map numbered 15 commencing from the point marked SK 8055 6404 and proceeding to the point marked SK 8092 6412 to become Collingham Footpath No. 26.

THE NOTTINGHAMSHIRE COUNTY COUNCIL (AREA 4) LEGAL EVENT
MODIFICATION ORDER NO. 1 2023

North Collingham Footpath No. 27

Delete: North Collingham Footpath No. 27 shown on the attached map numbered 15 commencing from the point marked SK 8085 6374 and proceeding to the point marked SK 8050 6391.

North Collingham Footpath No. 28

Re-Title: North Collingham Footpath No. 28 shown on the attached map numbered 15 commencing from the point marked SK 8117 6330 and proceeding to the point marked SK 8107 6352 to become Collingham Footpath No. 28.

North Collingham Footpath No. 29

Add: The footpath shown on the attached plan numbered 15 commencing from the point marked SK 8033 6413 and proceeding to the point marked SK 8073 6439 to become part of North Collingham Footpath No. 29.

Re-Title: North Collingham Footpath No. 29 shown on the attached map numbered 15 commencing from the point marked SK 8091 6251 and proceeding to the point marked SK 8092 6412 to become part of Collingham Footpath No. 29.

North Collingham Footpath No. 30

Re-Title: That part of North Collingham Footpath No. 30 shown on the attached map numbered 15 commencing from the point marked SK 8073 6439 and proceeding to the point marked SK 8092 6412 to become part of Collingham Footpath No. 29.

Re-Title: North Collingham Footpath No. 30 shown on the attached map numbered 15 commencing from the point marked SK 8092 6412 and proceeding to the point marked SK 8133 6415 to become Collingham Footpath No. 30.

North Collingham Footpath No. 31

Add: The footpath shown on the attached plan numbered 13 commencing from the point marked SK 8227 6277 and proceeding to the point marked SK 8202 6222 to become North Collingham Footpath No. 31.

Re-Title: North Collingham Footpath No. 31 shown on the attached map numbered 13 commencing from the point marked SK 8227 6277 and proceeding to the point marked SK 8202 6222 to become Collingham Footpath No. 31.

THE NOTTINGHAMSHIRE COUNTY COUNCIL (AREA 4) LEGAL EVENT
MODIFICATION ORDER NO. 1 2023

North Collingham Bridleway No. 32

Add: The bridleway shown on the attached plan numbered 13 commencing from the point marked SK 8174 6223 and proceeding to the point marked SK 8167 6190 to become North Collingham Bridleway No. 32.

Re-Title: North Collingham Bridleway No. 32 shown on Inset Map 1 on the attached map numbered 13 commencing from the point marked SK 8174 6223 and proceeding to the point marked SK 8167 6190 to become part of Collingham Bridleway No. 32.

North Collingham Byway No. 34

Re-Title: North Collingham Byway No. 34 shown on the attached map numbered 16 commencing from the point marked SK 8137 6282 and proceeding to the point marked SK 8033 6412 to become Collingham Byway No. 34.

North Collingham Byway No. 35

Re-Title: North Collingham Byway No. 35 shown on the attached map numbered 2 commencing from the point marked SK 8404 6141 and proceeding to the point marked SK 8371 6066 to become part of Collingham Byway No. 35.

North Collingham Footpath No. 36

Add: The footpath shown on Inset Map 1 on the attached map numbered 14 commencing from the point marked SK 8141 6332 and proceeding to the point marked SK 8151 6364 to become North Collingham Footpath No. 36.

Re-Title: North Collingham Footpath No. 36 shown on the attached map numbered 14 commencing from the point marked SK 8141 6332 and proceeding to the point marked SK 8151 6364 to become Collingham Footpath No. 36.

North Collingham Footpath No. 37

Add: The footpath shown on the attached map numbered 10 commencing from the point marked SK 8324 6171 and proceeding to the point marked SK 8303 6172 to become North Collingham Footpath No. 37.

Re-Title: North Collingham Footpath No. 37 shown on the attached map numbered 11 commencing from the point marked SK 8324 6171 and proceeding to the point marked SK 8303 6172 to become Collingham Footpath No. 37.

North Collingham Footpath No. 38

Re-Title: North Collingham Footpath No. 38 shown on the attached map numbered 11 commencing from the point marked SK 8288 6161 and proceeding to the point marked SK 8288 6162 to become Collingham Footpath No. 38.

THE NOTTINGHAMSHIRE COUNTY COUNCIL (AREA 4) LEGAL EVENT
MODIFICATION ORDER NO. 1 2023

North Collingham Footpath No. 39

Re-Title: North Collingham Footpath No. 39 shown on the attached map numbered 11 commencing from the point marked SK 8352 6177 and proceeding to the point marked SK 8352 6170 to become Collingham Footpath No. 39.

North Collingham Footpath No. 40

Re-Title: North Collingham Footpath No. 40 shown on the attached map numbered 11 commencing from the point marked SK 8339 6183 and proceeding to the point marked SK 8340 6192 to become Collingham Footpath No. 40.

North Collingham Byway No. 41

Re-Title: North Collingham Byway No. 41 shown on the attached map numbered 14 commencing from the point marked SK 8281 6202 and proceeding to the point marked SK 8107 6352 to become Collingham Byway No. 41.

South Collingham Unregistered Footpath

Delete: The South Collingham Unregistered Footpath No. shown on Inset Map 1 on the attached map numbered 7 commencing from the point marked SK 8327 6136 and proceeding to the point marked SK 8334 6127.

South Collingham Footpath No. 1

Delete: That part of South Collingham Footpath No. 1 shown on the attached map numbered 17 commencing from the point marked SK 8173 6092 and proceeding to the point marked SK 8228 6113.

Add: The footpath shown on the attached plan numbered 17 commencing from the point marked SK 8173 6092 and proceeding to the point marked SK 8228 6113 to become part of South Collingham Footpath No. 1.

Re-Title: South Collingham Footpath No. 1 shown on the attached map numbered 18 commencing from the point marked SK 8173 6091 and proceeding to the point marked SK 8252 6115 to become Collingham Footpath No. 51.

South Collingham Footpath No. 2

Re-Title: South Collingham Footpath No. 2 shown on the attached map numbered 17 commencing from the point marked SK 8245 6142 and proceeding to the point marked SK 8196 6137 to become part of Collingham Footpath No. 52.

South Collingham Footpath No. 2A

Re-Title: South Collingham Footpath No. 2A shown on the attached map numbered 17 commencing from the point marked SK 8196 6137 and proceeding to the point marked SK 8177 6135 to become part of Collingham Footpath No. 52.

THE NOTTINGHAMSHIRE COUNTY COUNCIL (AREA 4) LEGAL EVENT
MODIFICATION ORDER NO. 1 2023

South Collingham Bridleway No. 3

Re-Title: South Collingham Bridleway No. 3 shown on the attached map numbered 17 commencing from the point marked SK 8247 6144 and proceeding to the point marked SK 8233 6113 to become Collingham Bridleway No. 53.

South Collingham Footpath No. 4

Delete: That part of South Collingham Footpath No. 4 shown on the attached map numbered 17 commencing from the point marked SK 8209 6052 and proceeding to the point marked SK 8219 6067.

Add: The footpath shown on the attached plan numbered 17 commencing from the point marked SK 8211 6034 and proceeding to the point marked SK 8219 6067 to become part of South Collingham Footpath No. 4.

Delete: That part of South Collingham Footpath No. 4 shown on the attached map numbered 17 commencing from the point marked SK 8219 6067 and proceeding to the point marked SK 8252 6115.

Add: The footpath shown on the attached plan numbered 17 commencing from the point marked SK 8219 6067 and proceeding to the point marked SK 8242 6116 to become part of South Collingham Footpath No. 4.

Re-Title: South Collingham Footpath No. 4 shown on the attached map numbered 18 commencing from the point marked SK 8211 6034 and proceeding to the point marked SK 8242 6116 to become Collingham Footpath No. 54.

South Collingham Footpath No. 5

Delete: South Collingham Footpath No. 5 shown on the attached map numbered 12 commencing from the point marked SK 8222 6176 and proceeding to the point marked SK 8229 6160.

South Collingham Footpath No. 6

Re-Title: South Collingham Footpath No. 6 shown on the attached map numbered 8 commencing from the point marked SK 8253 6117 and proceeding to the point marked SK 8266 6113 to become Collingham Footpath No. 55.

South Collingham Footpath No. 6A

Re-Title: South Collingham Footpath No. 6A shown on the attached map numbered 8 commencing from the point marked SK 8267 6113 and proceeding to the point marked SK 8284 6110 to become Collingham Footpath No. 56.

THE NOTTINGHAMSHIRE COUNTY COUNCIL (AREA 4) LEGAL EVENT
MODIFICATION ORDER NO. 1 2023

South Collingham Footpath No. 6B

Delete: That part of South Collingham Footpath No. 6B shown on the attached map numbered 7 commencing from the point marked SK 8285 6110 and proceeding to the point marked SK 8308 6107.

Add: The footpath shown on the attached plan numbered 7 commencing from the point marked SK 8286 6111 and proceeding to the point marked SK 8308 6107 to become part of South Collingham Footpath No. 6B.

Re-Title: South Collingham Footpath No. 6B shown on the attached map numbered 8 commencing from the point marked SK 8286 6111 and proceeding to the point marked SK 8331 6102 to become Collingham Footpath No. 57.

South Collingham Footpath No. 7

Delete: South Collingham Footpath No. 7 shown on the attached map numbered 7 commencing from the point marked SK 8271 6123 and proceeding to the point marked SK 8272 6112.

South Collingham Footpath No. 8

Delete: That part of South Collingham Footpath No. 8 shown on Inset Map 1 on the attached map numbered 7 commencing from the point marked SK 8325 6132 and proceeding to the point marked SK 8327 6136.

Add: The footpath shown on Inset Map 2 on the attached plan numbered 7 commencing from the point marked SK 8328 6131 and proceeding to the point marked SK 8329 6136 to become part of South Collingham Footpath No. 8.

Delete: That part of South Collingham Footpath No. 8 shown on the attached map numbered 7 commencing from the point marked SK 8328 6131 and proceeding to the point marked SK 8329 6136.

Re-Title: That part of South Collingham Footpath No. 8 shown on the attached map numbered 8 commencing from the point marked SK 8320 6105 and proceeding to the point marked SK 8326 6132 to become Collingham Footpath No. 58.

Re-Title: That part of South Collingham Footpath No. 8 shown on the attached map numbered 9 commencing from the point marked SK 8326 6146 and proceeding to the point marked SK 8329 6136 to become part of Collingham Footpath No. 12.

THE NOTTINGHAMSHIRE COUNTY COUNCIL (AREA 4) LEGAL EVENT
MODIFICATION ORDER NO. 1 2023

South Collingham Footpath No. 8A

Delete: That part of South Collingham Footpath No. 8A shown on Inset Map 1 on the attached map numbered 7 commencing from the point marked SK 8325 6132 and proceeding to the point marked SK 8334 6127.

Add: The footpath shown on Inset Map 2 on the attached plan numbered 7 commencing from the point marked SK 8326 6132 and proceeding to the point marked SK 8334 6130 to become part of South Collingham Footpath No. 8A.

Delete: That part of South Collingham Footpath No. 8A shown on the attached map numbered 7 commencing from the point marked SK 8326 6132 and proceeding to the point marked SK 8334 6130.

Re-Title: That part of South Collingham Footpath No. 8A shown on the attached map numbered 8 commencing from the point marked SK 8335 6117 and proceeding to the point marked SK 8334 6130 to become part of Collingham Footpath No. 10.

South Collingham Footpath No. 9

Re-Title: South Collingham Footpath No. 9 shown on the attached map numbered 9 commencing from the point marked SK 8329 6137 and proceeding to the point marked SK 8336 6136 to become part of Collingham Footpath No. 11.

South Collingham Footpath No. 10

Re-Title: That part of South Collingham Footpath No. 10 shown on Inset Map 1 on the attached map numbered 2 commencing from the point marked SK 8308 6075 and proceeding to the point marked SK 8292 6042 to become Collingham Footpath No. 60

Re-Title: That part of South Collingham Footpath No. 10 shown on Inset Map 1 on the attached map numbered 2 commencing from the point marked SK 8292 6042 and proceeding to the point marked SK 8286 6030 to become part of Collingham Footpath No. 69.

South Collingham Footpath No. 10A

Delete: That part of South Collingham Footpath No. 10A shown on the attached map numbered 7 commencing from the point marked SK 8308 6076 and proceeding to the point marked SK 8292 6126.

South Collingham Footpath No. 11

Re-Title: South Collingham Footpath No. 11 shown on the attached map numbered 2 commencing from the point marked SK 8308 6075 and proceeding to the point marked SK 8335 5975 to become Collingham Footpath No. 61.

THE NOTTINGHAMSHIRE COUNTY COUNCIL (AREA 4) LEGAL EVENT
MODIFICATION ORDER NO. 1 2023

South Collingham Footpath No. 12

Delete: That part of South Collingham Footpath No. 12 shown on Inset Map 1 on the attached map numbered 19 commencing from the point marked SK 8388 5857 and proceeding to the point marked SK 8365 5876.

Add: The footpath shown on Inset Map 1 on the attached plan numbered 19 commencing from the point marked SK 8386 5856 and proceeding to the point marked SK 8365 5876 to become part of South Collingham Footpath No. 12.

Delete: That part of South Collingham Footpath No. 12 shown on Inset Map 2 on the attached map numbered 19 commencing from the point marked SK 8365 5865 and proceeding to the point marked SK 8343 5920.

Add: The footpath shown on Inset Map 2 on the attached plan numbered 19 commencing from the point marked SK 8386 5856 and proceeding to the point marked SK 8389 5892 to become part of South Collingham Footpath No. 12.

Re-Title: South Collingham Footpath No. 12 shown on the attached map numbered 19 commencing from the point marked SK 8386 5856 and proceeding to the point marked SK 8389 5892 to become Collingham Footpath No. 62.

South Collingham Footpath No. 13

Re-Title: South Collingham Footpath No. 13 shown on the attached map numbered 20 commencing from the point marked SK 8399 5853 and proceeding to the point marked SK 8389 5856 to become Collingham Footpath No. 63.

South Collingham Footpath No. 14

Delete: That part of South Collingham Footpath No. 14 shown on Inset Map 1 on the attached map numbered 20 commencing from the point marked SK 8400 5783 and proceeding to the point marked SK 8405 5821.

Add: The footpath shown on Inset Map 1 on the attached plan numbered 20 commencing from the point marked SK 8400 5783 and proceeding to the point marked SK 8425 5817 to become part of South Collingham Footpath No. 14.

Re-Title: South Collingham Footpath No. 14 shown on the attached map numbered 20 commencing from the point marked SK 8390 5726 and proceeding to the point marked SK 8425 5817 to become Collingham Footpath No. 64.

THE NOTTINGHAMSHIRE COUNTY COUNCIL (AREA 4) LEGAL EVENT
MODIFICATION ORDER NO. 1 2023

South Collingham Bridleway No. 15

Delete: South Collingham Bridleway No. 15 shown on Inset Map 2 on the attached map numbered 20 commencing from the point marked SK 8390 5723 and proceeding to the point marked SK 8382 5715.

Add: The bridleway shown on Inset Map 2 on Inset Map 2 on the attached plan numbered 20 commencing from the point marked SK 8384 5727 and proceeding to the point marked SK 8382 5715 to become South Collingham Bridleway No. 15.

Re-Title: South Collingham Bridleway No. 15 shown on the attached map numbered 20 commencing from the point marked SK 8384 5727 and proceeding to the point marked SK 8382 5715 to become Collingham Bridleway No. 65.

South Collingham Footpath No. 16

Re-Title: South Collingham Footpath No. 16 shown on the attached map numbered 20 commencing from the point marked SK 8519 5711 and proceeding to the point marked SK 8574 5723 to become Collingham Footpath No. 66.

South Collingham Bridleway No. 16A

Re-Title: South Collingham Bridleway No. 16A shown on the attached map numbered 20 commencing from the point marked SK 8430 5714 and proceeding to the point marked SK 8519 5711 to become Collingham Bridleway No. 70.

South Collingham Footpath No. 17

Re-Title: South Collingham Footpath No. 17 shown on the attached map numbered 20 commencing from the point marked SK 8458 5876 and proceeding to the point marked SK 8520 5919 to become Collingham Footpath No. 67.

South Collingham Footpath No. 18

Delete: That part of South Collingham Footpath No. 18 shown on Inset Map 3 on the attached map numbered 19 commencing from the point marked SK 8304 5931 and proceeding to the point marked SK 8273 5951.

Add: The footpath shown on Inset Map 3 on the attached plan numbered 19 commencing from the point marked SK 8304 5931 and proceeding to the point marked SK 8273 5951 to become part of South Collingham Footpath No. 18.

Re-Title: South Collingham Footpath No. 18 shown on the attached map numbered 19 commencing from the point marked SK 8343 5921 and proceeding to the point marked SK 8273 5951 to become Collingham Footpath No. 68.

THE NOTTINGHAMSHIRE COUNTY COUNCIL (AREA 4) LEGAL EVENT
MODIFICATION ORDER NO. 1 2023

South Collingham Footpath No. 19

Delete: That part of South Collingham Footpath No. 19 shown on the attached map numbered 2 commencing from the point marked SK 8291 6006 and proceeding to the point marked SK 8286 6030.

Add: The footpath shown on the attached plan numbered 2 commencing from the point marked SK 8278 6010 and proceeding to the point marked SK 8286 6030 to become part of South Collingham Footpath No. 19.

Delete: That part of South Collingham Footpath No. 19 shown on the attached map numbered 2 commencing from the point marked SK 8287 6031 and proceeding to the point marked SK 8274 6044.

Add: The footpath shown on the attached plan numbered 2 commencing from the point marked SK 8292 6042 and proceeding to the point marked SK 8274 6044 to become part of South Collingham Footpath No. 19.

Re-Title: That part of South Collingham Footpath No. 19 shown on Inset Map 1 on the attached map numbered 2 commencing from the point marked SK 8278 6010 and proceeding to the point marked SK 8286 6030 to become part of Collingham Footpath No. 69.

Re-Title: That part of South Collingham Footpath No. 19 shown on Inset Map 1 on the attached map numbered 2 commencing from the point marked SK 8292 6042 and proceeding to the point marked SK 8268 6044 to become part of Collingham Footpath No. 69.

South Collingham Footpath No. 20

Re-Title: South Collingham Footpath No. 20 shown on the attached map numbered 15 commencing from the point marked SK 8096 6166 and proceeding to the point marked SK 8091 6251 to become part of Collingham Footpath No. 29.

South Collingham Footpath No. 21

Add: The footpath shown on the attached plan numbered 7 commencing from the point marked SK 8300 6077 and proceeding to the point marked SK 8324 6104 to become South Collingham Footpath No. 21.

Re-Title: South Collingham Footpath No. 21 shown on the attached map numbered 8 commencing from the point marked SK 8300 6077 and proceeding to the point marked SK 8324 6104 to become Collingham Footpath No. 71.

THE NOTTINGHAMSHIRE COUNTY COUNCIL (AREA 4) LEGAL EVENT
MODIFICATION ORDER NO. 1 2023

South Collingham Footpath No. 22

Add: The footpath shown on the attached plan numbered 17 commencing from the point marked SK 8096 6166 and proceeding to the point marked SK 8162 6171 to become South Collingham Footpath No. 22.

Re-Title: South Collingham Footpath No. 22 shown on the attached map numbered 18 commencing from the point marked SK 8096 6166 and proceeding to the point marked SK 8162 6171 to become Collingham Footpath No. 72.

South Collingham Bridleway No. 23

Add: The bridleway shown on the attached plan numbered 13 commencing from the point marked SK 8167 6190 and proceeding to the point marked SK 8204 6164 to become South Collingham Bridleway No. 23.

Re-Title: South Collingham Bridleway No. 23 shown on Inset Map 1 on the attached map numbered 13 commencing from the point marked SK 8167 6190 and proceeding to the point marked SK 8204 6164 to become part of Collingham Bridleway No. 32.

South Collingham Footpath No. 24

Add: The footpath shown on the attached plan numbered 17 commencing from the point marked SK 8214 6049 and proceeding to the point marked SK 8211 6049 to become South Collingham Footpath No. 24.

Re-Title: South Collingham Footpath No. 24 shown on the attached map numbered 18 commencing from the point marked SK 8214 6049 and proceeding to the point marked SK 8211 6049 to become Collingham Footpath No. 73.

South Collingham Footpath No. 25

Add: The footpath shown on the attached plan numbered 17 commencing from the point marked SK 8204 6164 and proceeding to the point marked SK 8196 6140 to become part of South Collingham Footpath No. 25.

Add: The footpath shown on the attached plan numbered 17 commencing from the point marked SK 8196 6140 and proceeding to the point marked SK 8192 6121 to become part of South Collingham Footpath No. 25.

Re-Title: South Collingham Footpath No. 25 shown on the attached map numbered 18 commencing from the point marked SK 8204 6164 and proceeding to the point marked SK 8192 6121 to become Collingham Footpath No. 50.

THE NOTTINGHAMSHIRE COUNTY COUNCIL (AREA 4) LEGAL EVENT
MODIFICATION ORDER NO. 1 2023

South Collingham Byway No. 26

Re-Title: South Collingham Byway No. 26 shown on the attached map numbered 2 commencing from the point marked SK 8371 6066 and proceeding to the point marked SK 8347 6072 to become part of Collingham Byway No. 35.

South Collingham Bridleway No. 27

Add: The bridleway shown on the attached plan numbered 1 commencing from the point marked SK 8544 6035 and proceeding to the point marked SK 8522 6008 to become part of South Collingham Bridleway No. 27.

Re-Title: South Collingham Bridleway No. 27 shown on the attached map numbered 2 commencing from the point marked SK 8544 6035 and proceeding to the point marked SK 8385 6009 to become part of Collingham Bridleway No. 1.

Collingham Footpath No. 59

Add: The footpath shown on the attached plan numbered 14 commencing from the point marked SK 8178 6401 and proceeding to the point marked SK 8184 6352 to become Collingham Footpath No. 59.



**Nottinghamshire
County Council**

**DEFINITIVE MAP AREA 4
LEGAL EVENT MODIFICATION
ORDER NO.1 2023**

PARISH: North Collingham, South Collingham


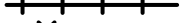



SHEET NO. SK 86 SE



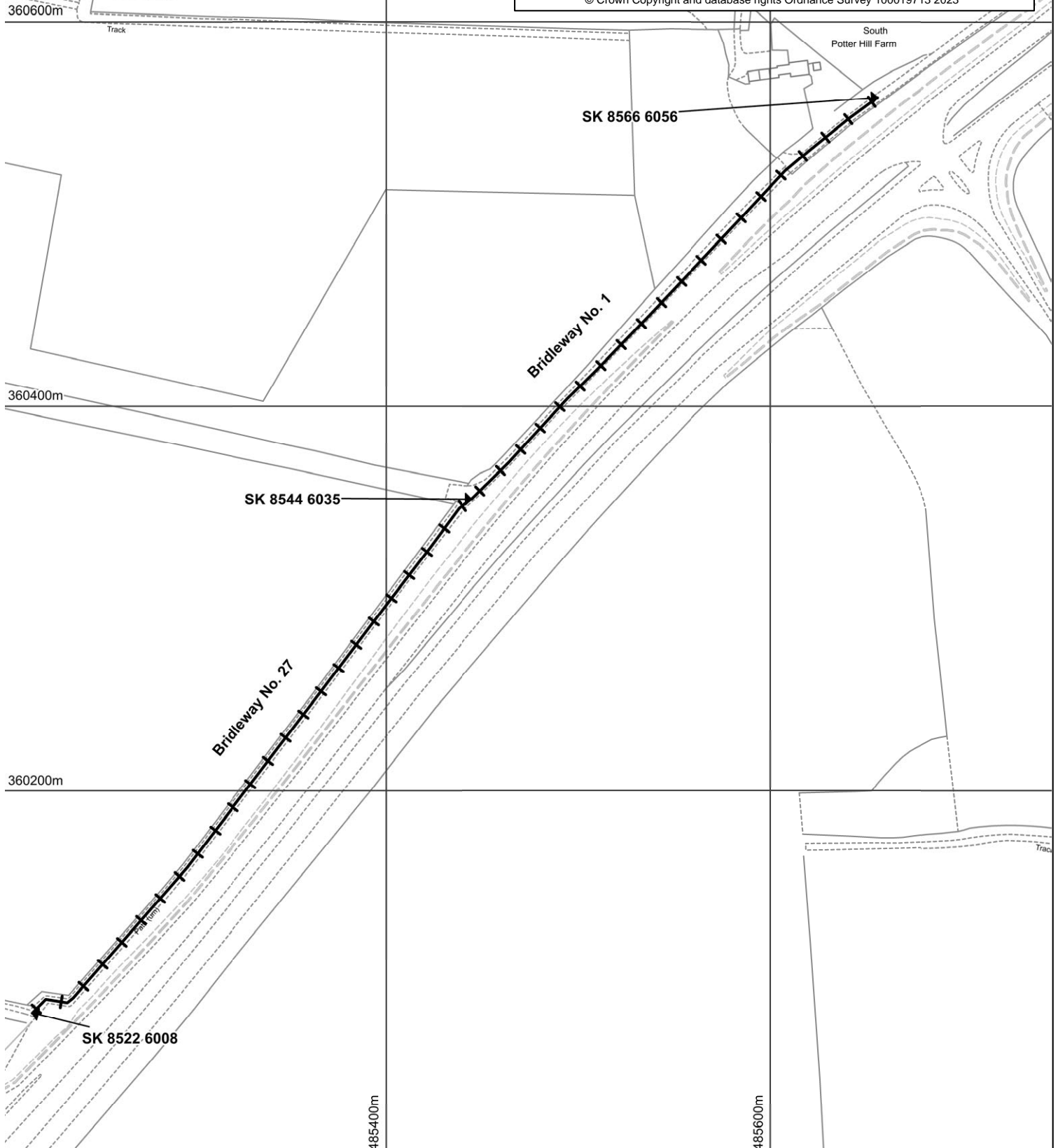
Map No. 1

Scale 1:2,750

PATHS TO BE ADDED OR REDEFINED

- FOOTPATH 
- BRIDLEWAY 
- BYWAY OPEN TO ALL TRAFFIC 
- RESTRICTED BYWAY 
- PATHS TO BE DELETED 

© Crown Copyright and database rights Ordnance Survey 100019713 2023



PARISHES: Collingham, South Collingham

SHEET NOS. SK 85 NW / SK 86 SW / SK 86 SE



Map No. 2

Scale 1:7,500

PATHS TO BE ADDED OR REDEFINED


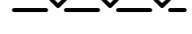

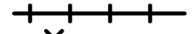
FOOTPATH

BRIDLEWAY

BYWAY OPEN TO ALL TRAFFIC

RESTRICTED BYWAY

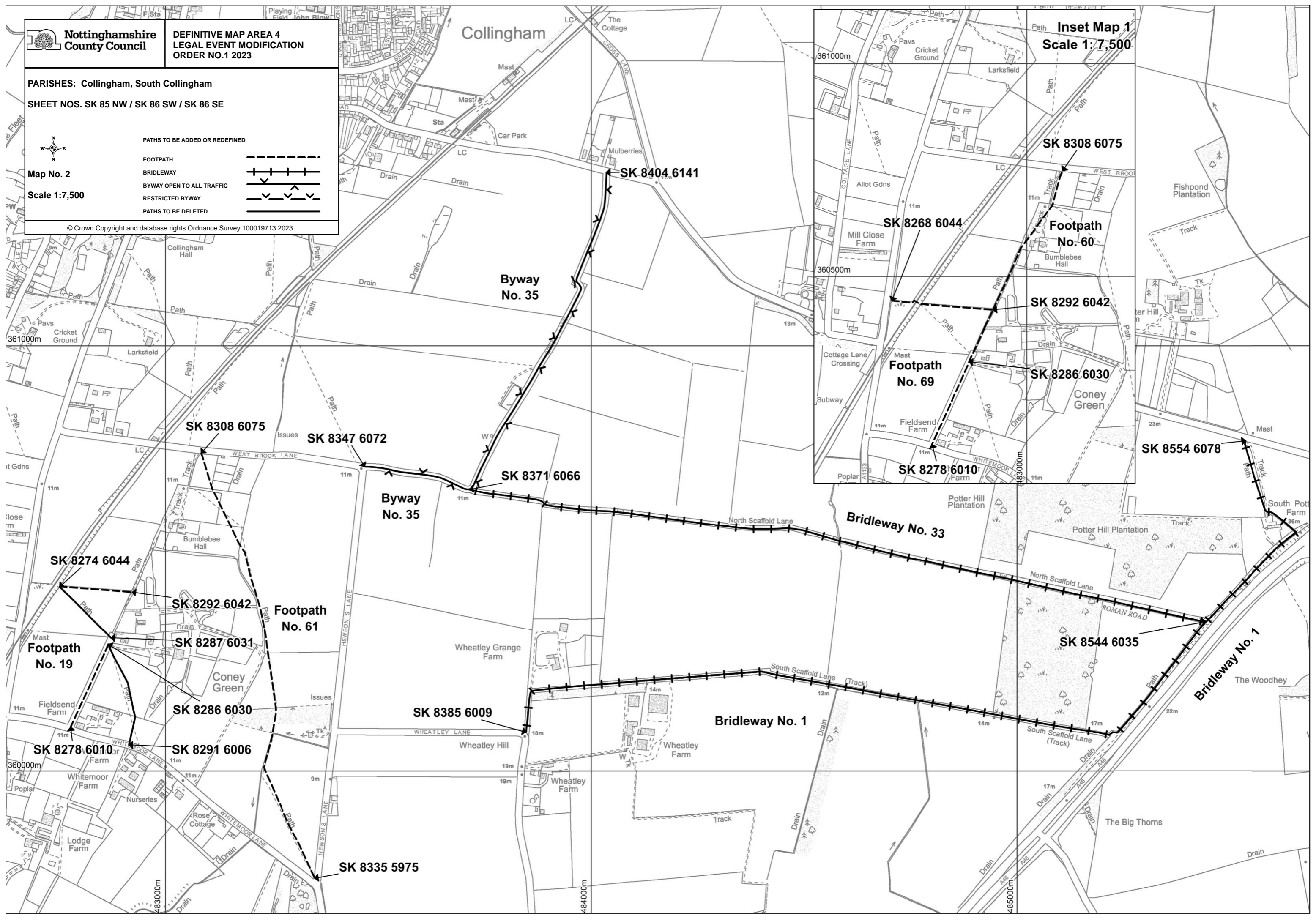
PATHS TO BE DELETED



© Crown Copyright and database rights Ordnance Survey 100019713 2023

Collingham

**Inset Map 1
Scale 1:7,500**



SK 8404 6141

**Byway
No. 35**

SK 8268 6044

**Footpath
No. 60**

SK 8292 6042

**Footpath
No. 69**

SK 8286 6030

SK 8554 6078

SK 8308 6075

SK 8347 6072

SK 8371 6066

**Byway
No. 35**

Bridleway No. 33

SK 8274 6044

SK 8292 6042

**Footpath
No. 61**

**Footpath
No. 19**

SK 8287 6031

SK 8286 6030

SK 8385 6009

Bridleway No. 1

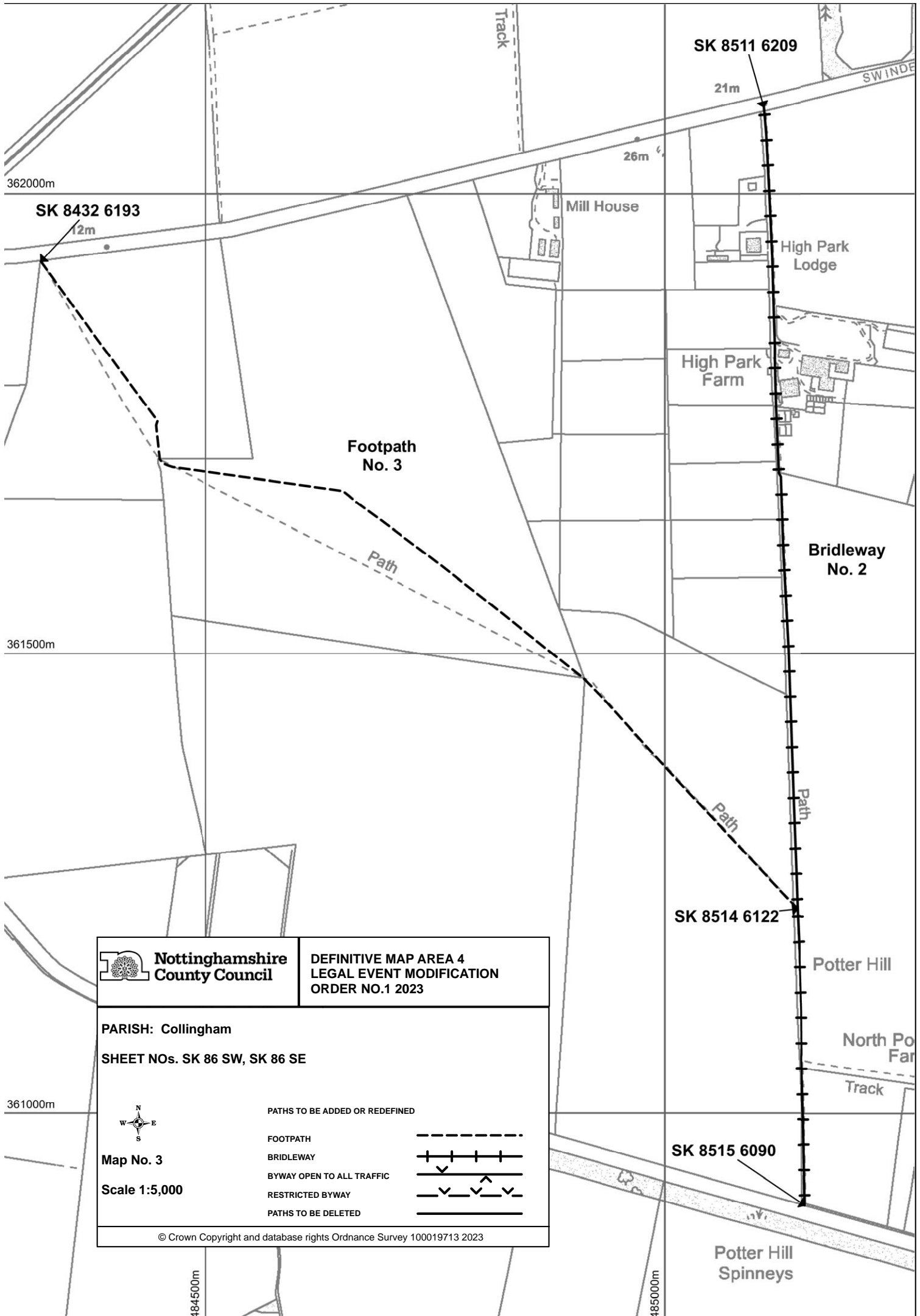
SK 8544 6035








Bridleway No. 1

SK 8278 6010

SK 8291 6006

SK 8335 5975



 <p>Nottinghamshire County Council</p>	<p>DEFINITIVE MAP AREA 4 LEGAL EVENT MODIFICATION ORDER NO.1 2023</p>
<p>PARISH: Collingham SHEET NOS. SK 86 SW, SK 86 SE</p>	
<p>Map No. 3 Scale 1:5,000</p> 	<p>PATHS TO BE ADDED OR REDEFINED</p> <p>FOOTPATH </p> <p>BRIDLEWAY </p> <p>BYWAY OPEN TO ALL TRAFFIC </p> <p>RESTRICTED BYWAY </p> <p>PATHS TO BE DELETED </p>
<p>© Crown Copyright and database rights Ordnance Survey 100019713 2023</p>	

484500m

485000m



**Nottinghamshire
County Council**

**DEFINITIVE MAP AREA 4
LEGAL EVENT MODIFICATION
ORDER NO.1 2023**

PARISH: Collingham

SHEET NO. SK 86 SW



Map No. 4

Scale 1:6,500

PATHS TO BE ADDED OR REDEFINED

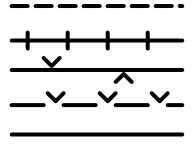
FOOTPATH

BRIDLEWAY

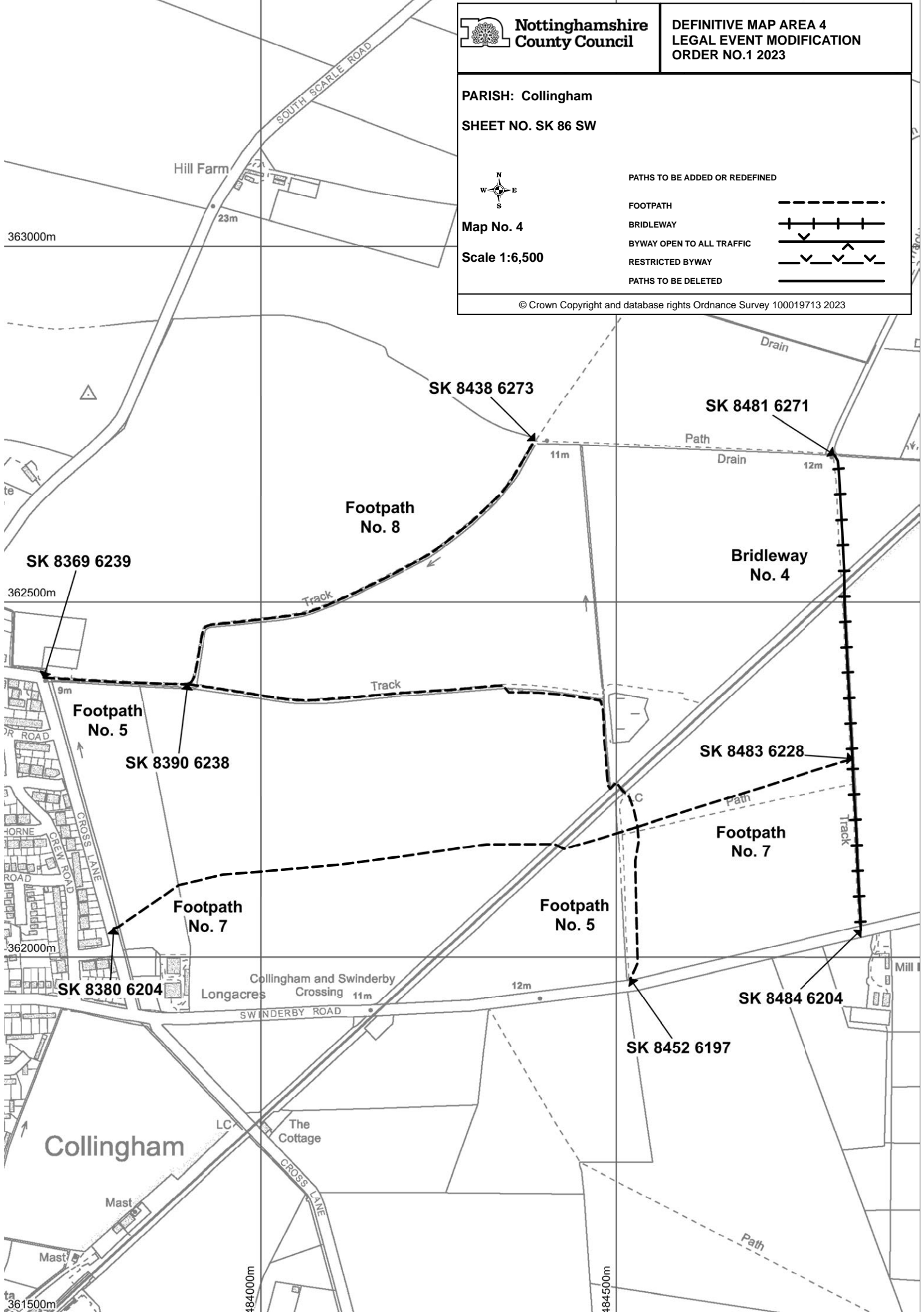
BYWAY OPEN TO ALL TRAFFIC

RESTRICTED BYWAY

PATHS TO BE DELETED



© Crown Copyright and database rights Ordnance Survey 100019713 2023





Nottinghamshire
County Council

DEFINITIVE MAP AREA 4
LEGAL EVENT MODIFICATION
ORDER NO.1 2023

PARISH: North Collingham

SHEET NO. SK 86 SW



Map No. 5

Scale 1:4,000

PATHS TO BE ADDED OR REDEFINED

FOOTPATH

BRIDLEWAY

BYWAY OPEN TO ALL TRAFFIC

RESTRICTED BYWAY

PATHS TO BE DELETED



© Crown Copyright and database rights Ordnance Survey 100019713 2023

Inset Map 1
Scale 1:4,000

Footpath
No. 6

362100m

SK 8346 6206

SK 8354
6204

SK 8351 6204

362000m

SK 8351 6202

362500m

483500m

483600m

SK 8342 6242

Footpath
No. 15

SK 8324 6234

SK 8324 6233

SK 8328 6234

SK 8360 6233

SK 8307 6221

SK 8315 6220

SK 8326 6222

SK 8373 6224

Footpath
No. 9

Footpath
No. 24

SK 8315 6217

Footpath
No. 6

SK 8334 6215

SK 8369 6220

SK 8374 6221

SK 8326 6218

SK 8328 6218

SK 8346 6206

Footpath
No. 6

SK 8349 6204

SK 8378 6206

Footpath
No. 7A

SK 8351 6202

SK 8369 6199

SK 8358 6195

SK 8365 6195

Inset Map 2
Scale 1:4,000

SK 8328 6235

Footpath
No. 15

362300m

SK 8325 6231

362000m

483200m

483300m

Phoenix
Community
Hall

John Blow
Primary School

483500m

Guillo House



**Nottinghamshire
County Council**

**DEFINITIVE MAP AREA 4
LEGAL EVENT MODIFICATION
ORDER NO.1 2023**

PARISH: Collingham, North Collingham

SHEET NO. SK 86 SW



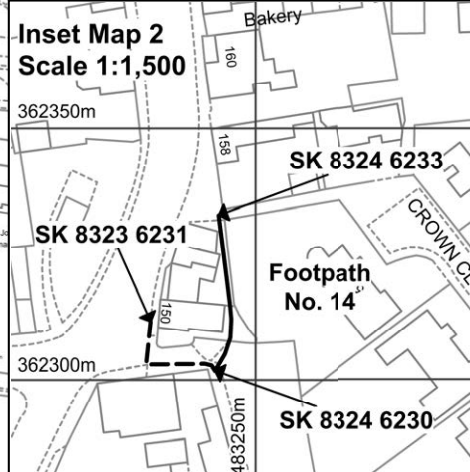
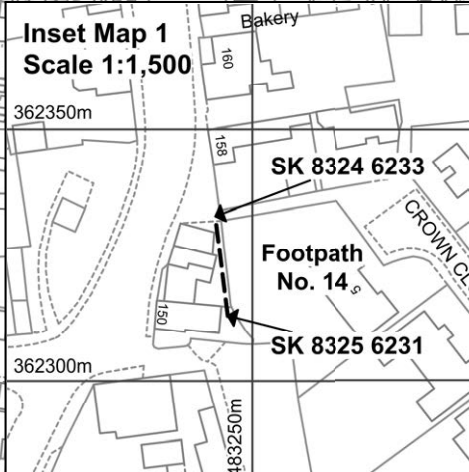
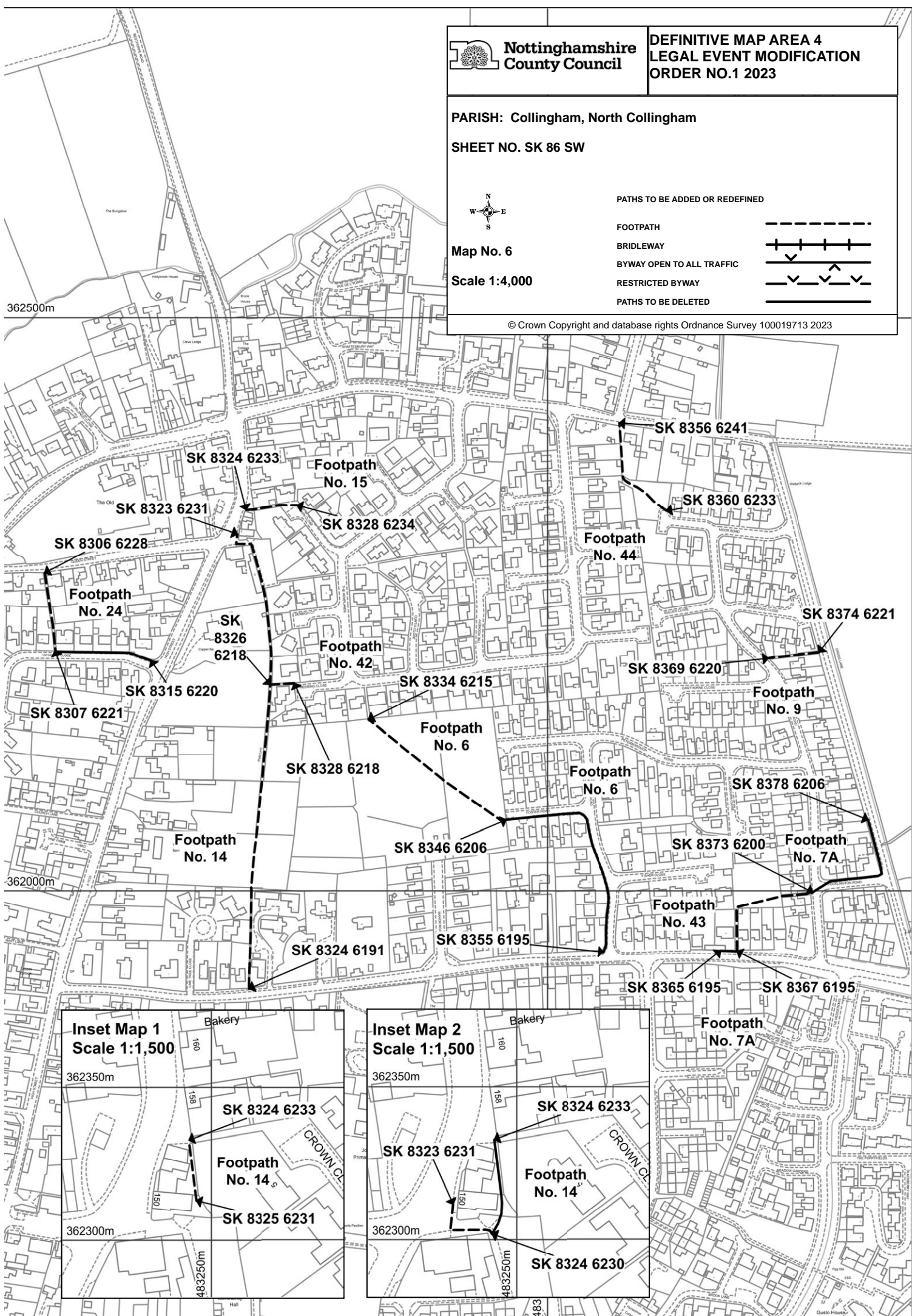
Map No. 6

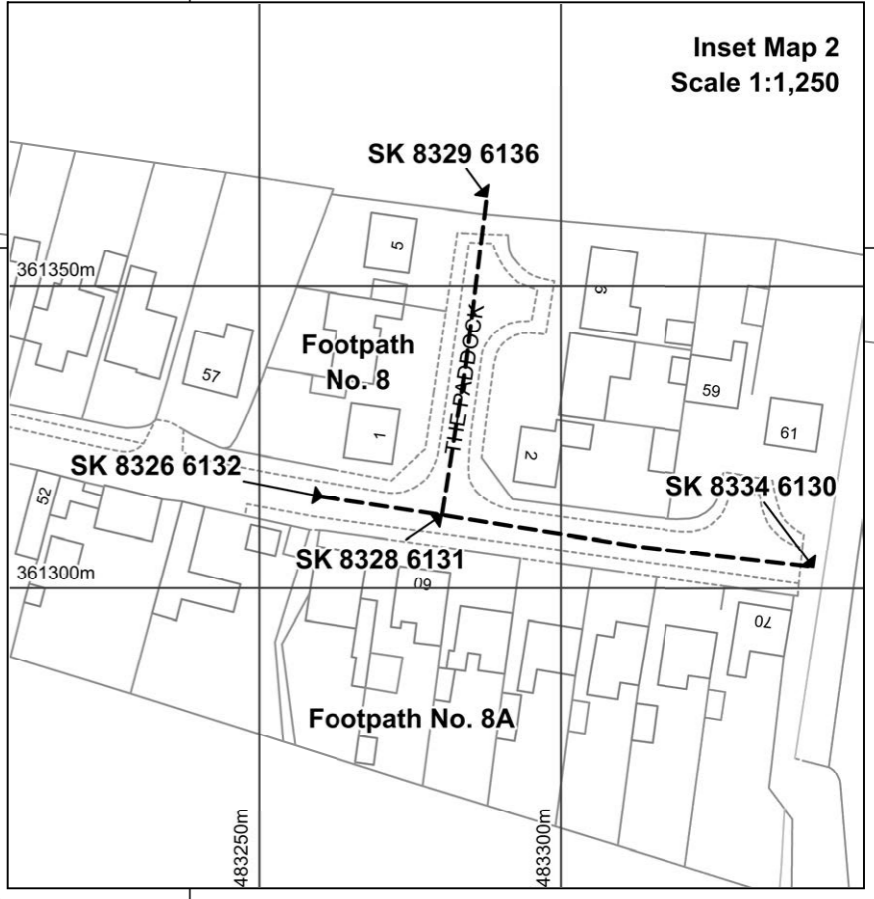
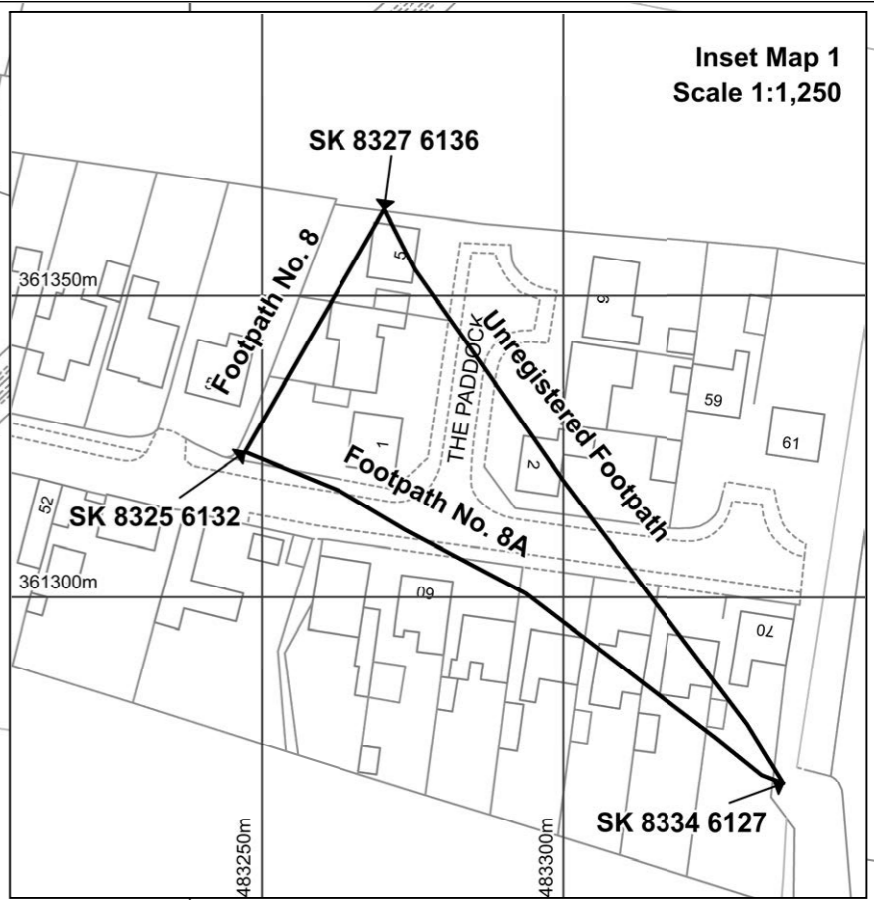
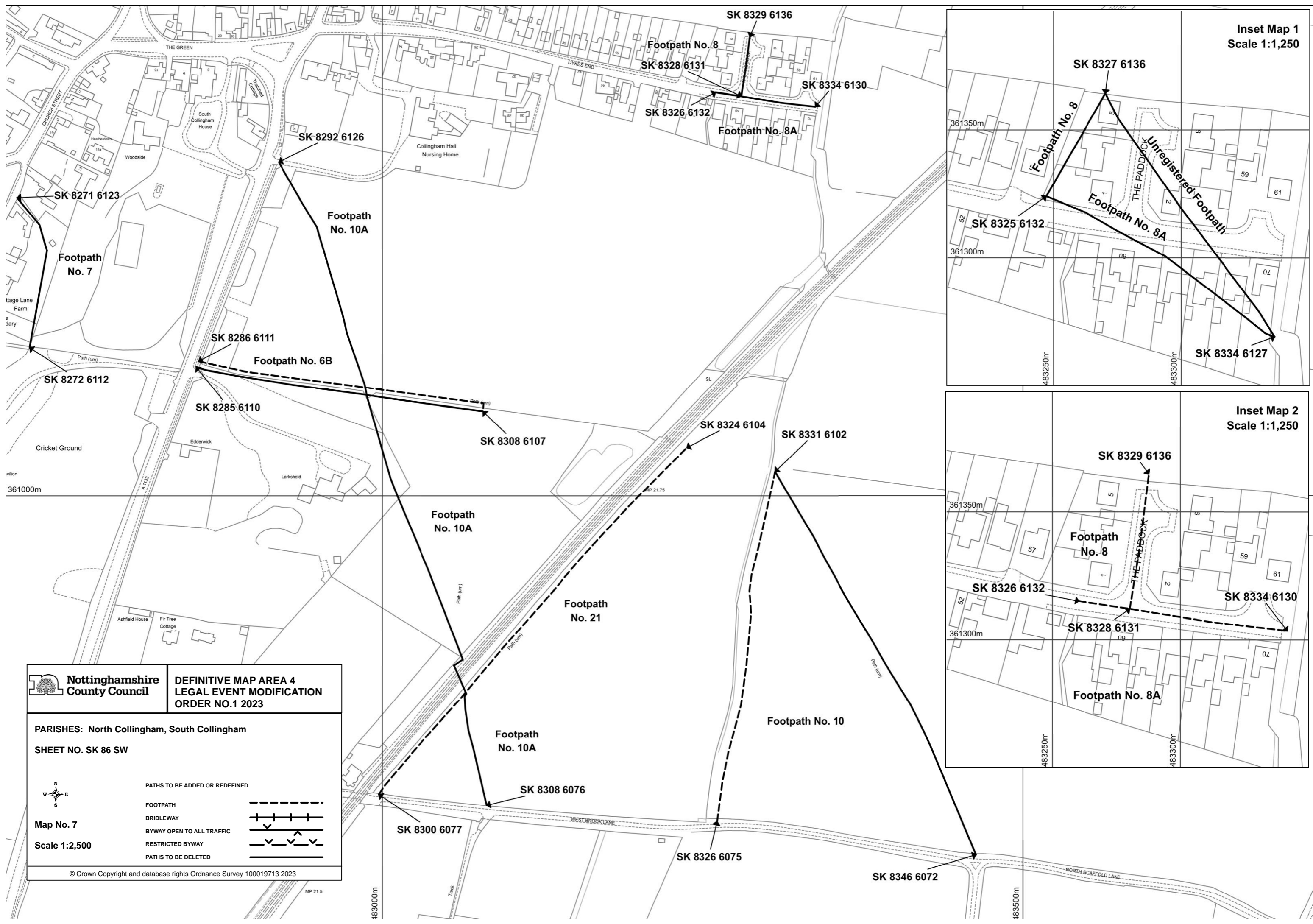
Scale 1:4,000

PATHS TO BE ADDED OR REDEFINED

FOOTPATH	
BRIDLEWAY	
BYWAY OPEN TO ALL TRAFFIC	
RESTRICTED BYWAY	
PATHS TO BE DELETED	

© Crown Copyright and database rights Ordnance Survey 100019713 2023





Nottinghamshire County Council

**DEFINITIVE MAP AREA 4
LEGAL EVENT MODIFICATION
ORDER NO.1 2023**

PARISHES: North Collingham, South Collingham

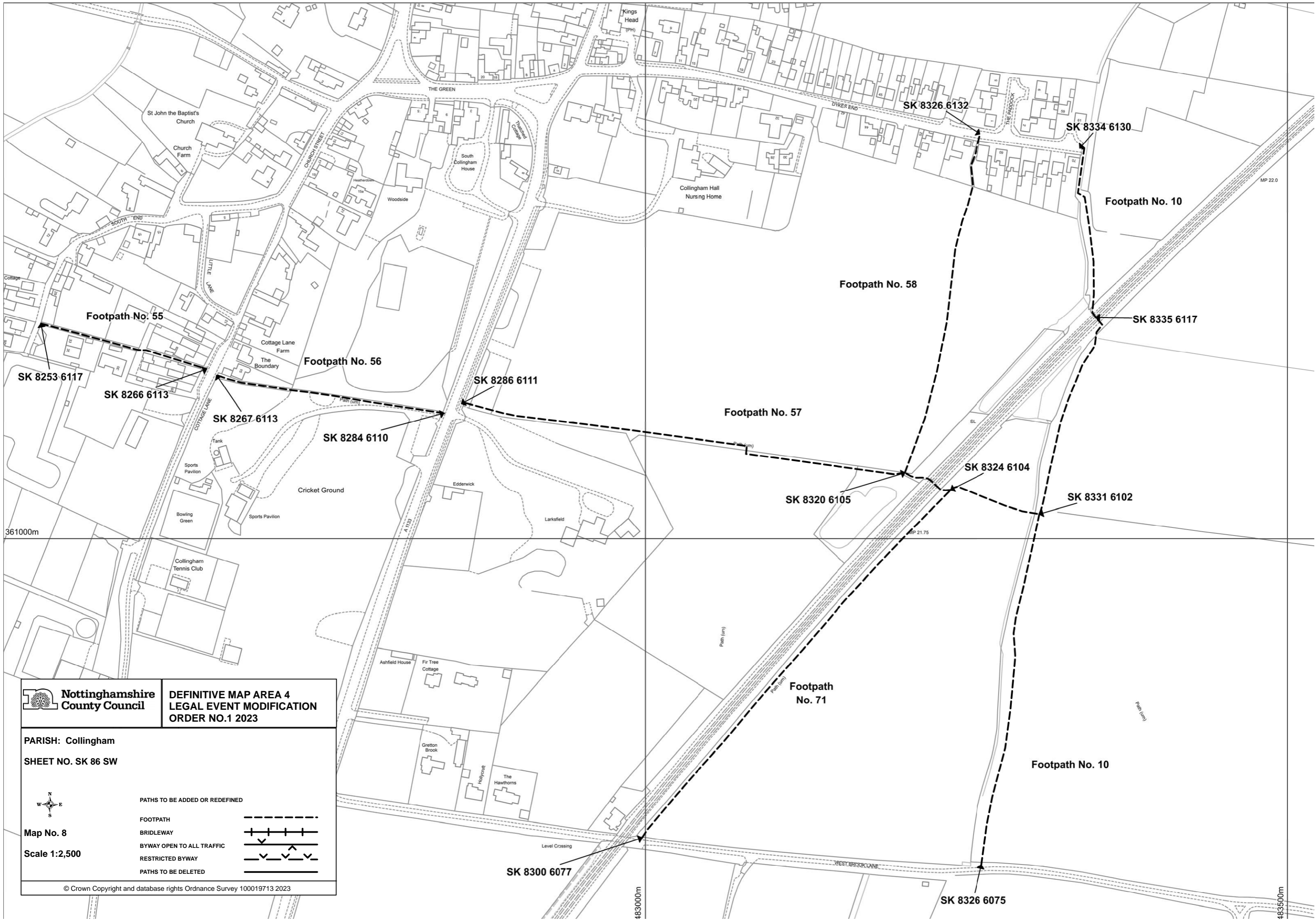
SHEET NO. SK 86 SW

Map No. 7

Scale 1:2,500

© Crown Copyright and database rights Ordnance Survey 100019713 2023

PATHS TO BE ADDED OR REDEFINED	
FOOTPATH	---
BRIDLEWAY	—+—+—+—+—
BYWAY OPEN TO ALL TRAFFIC	—v—v—v—v—
RESTRICTED BYWAY	—v—v—v—v—
PATHS TO BE DELETED	---



 Nottinghamshire
County Council

**DEFINITIVE MAP AREA 4
LEGAL EVENT MODIFICATION
ORDER NO.1 2023**

PARISH: Collingham

SHEET NO. SK 86 SW



Map No. 8

Scale 1:2,500

PATHS TO BE ADDED OR REDEFINED


FOOTPATH

BRIDLEWAY

BYWAY OPEN TO ALL TRAFFIC

RESTRICTED BYWAY

PATHS TO BE DELETED





**Nottinghamshire
County Council**

**DEFINITIVE MAP AREA 4
LEGAL EVENT MODIFICATION
ORDER NO.1 2023**

PARISH: Collingham

SHEET NO. SK 86 SW



Map No. 9

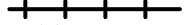
Scale 1:2,500

PATHS TO BE ADDED OR REDEFINED

FOOTPATH



BRIDLEWAY



BYWAY OPEN TO ALL TRAFFIC



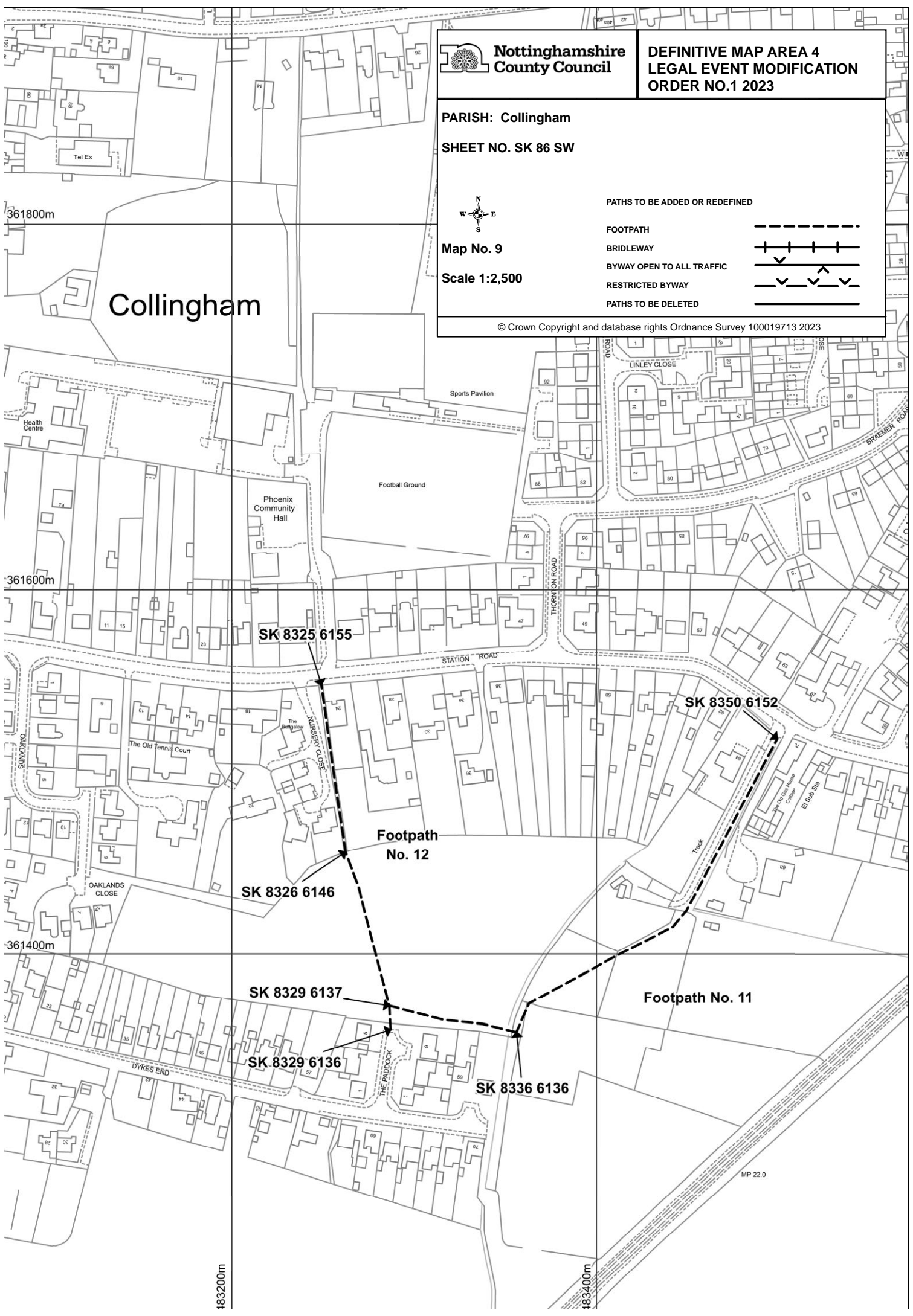
RESTRICTED BYWAY



PATHS TO BE DELETED



© Crown Copyright and database rights Ordnance Survey 100019713 2023



Collingham

SK 8325 6155

SK 8350 6152

**Footpath
No. 12**

SK 8326 6146

Footpath No. 11

SK 8329 6137

SK 8329 6136

SK 8336 6136

MP 22.0



**Nottinghamshire
County Council**

**DEFINITIVE MAP AREA 4
LEGAL EVENT MODIFICATION
ORDER NO.1 2023**

PARISH: North Collingham

SHEET NO. SK 86 SW



Map No. 10

Scale 1:1,500

PATHS TO BE ADDED OR REDEFINED

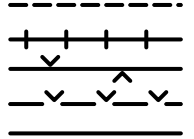
FOOTPATH

BRIDLEWAY

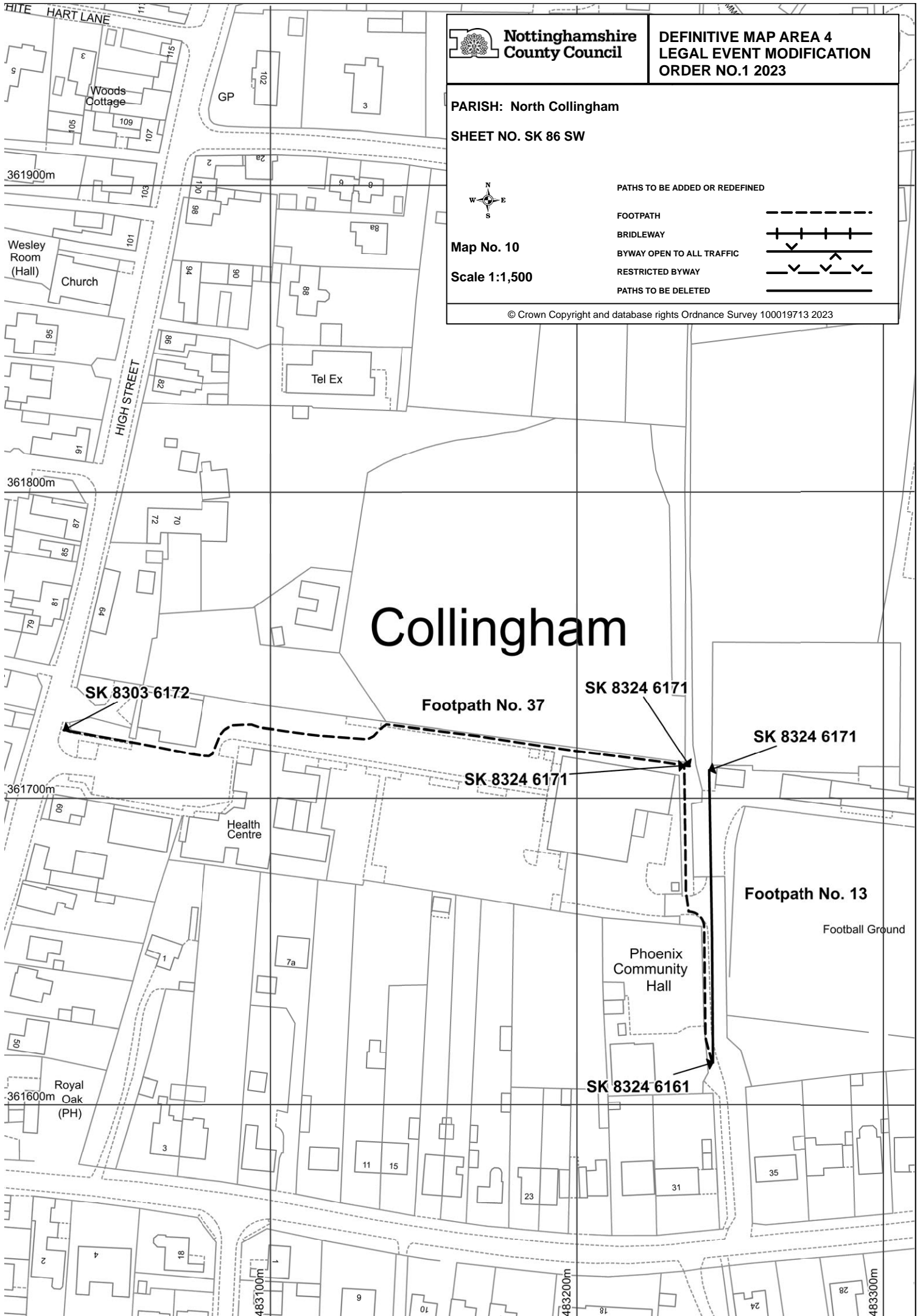
BYWAY OPEN TO ALL TRAFFIC

RESTRICTED BYWAY

PATHS TO BE DELETED



© Crown Copyright and database rights Ordnance Survey 100019713 2023



Collingham

SK 8303 6172

Footpath No. 37

SK 8324 6171

SK 8324 6171

SK 8324 6171

Footpath No. 13

Football Ground

Phoenix
Community
Hall

SK 8324 6161

Royal
Oak
(PH)

361600m

361700m

361800m

361900m

483100m

483200m

483300m



PARISH: Collingham

SHEET NO. SK 86 SW




Map No. 11

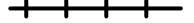
Scale 1:4,000

PATHS TO BE ADDED OR REDEFINED

FOOTPATH



BRIDLEWAY



BYWAY OPEN TO ALL TRAFFIC



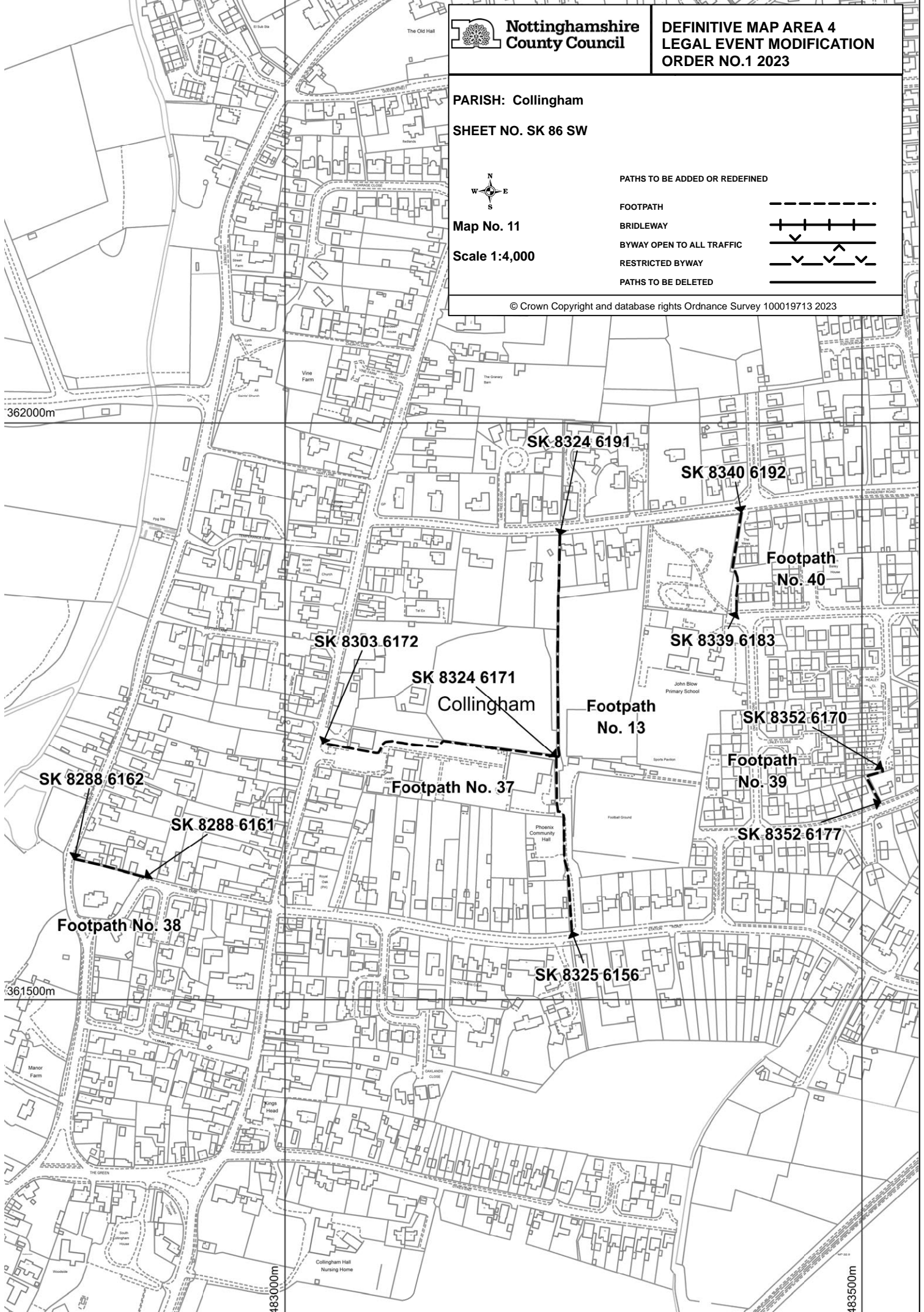
RESTRICTED BYWAY



PATHS TO BE DELETED



© Crown Copyright and database rights Ordnance Survey 100019713 2023



SK 8324 6191

SK 8340 6192

Footpath
No. 40

SK 8303 6172

SK 8339 6183

SK 8324 6171
Collingham

Footpath
No. 13

SK 8352 6170

Footpath
No. 39

SK 8288 6162

Footpath No. 37

SK 8352 6177

Footpath No. 38

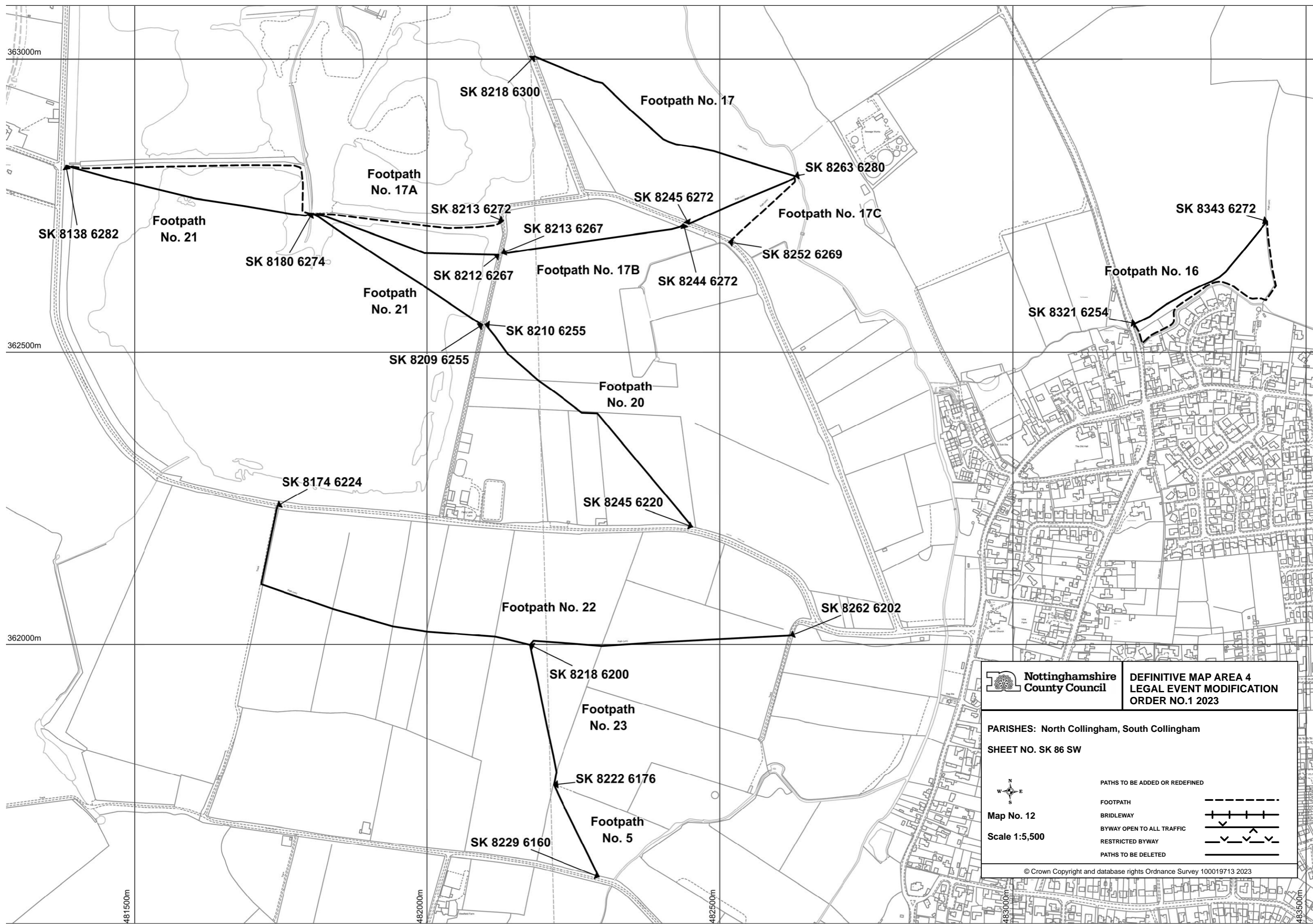
SK 8288 6161

SK 8325 6156

361500m

483000m

483500m



<p>Nottinghamshire County Council</p>	<p>DEFINITIVE MAP AREA 4 LEGAL EVENT MODIFICATION ORDER NO.1 2023</p>
	<p>PARISHES: North Collingham, South Collingham</p> <p>SHEET NO. SK 86 SW</p>
<p>Map No. 12</p> <p>Scale 1:5,500</p>	<p>PATHS TO BE ADDED OR REDEFINED</p> <p>FOOTPATH </p> <p>BRIDLEWAY </p> <p>BYWAY OPEN TO ALL TRAFFIC </p> <p>RESTRICTED BYWAY </p> <p>PATHS TO BE DELETED </p>
<p><small>© Crown Copyright and database rights Ordnance Survey 100019713 2023</small></p>	

Nottinghamshire County Council
DEFINITIVE MAP AREA 4
LEGAL EVENT MODIFICATION
ORDER NO.1 2023

PARISH: North Collingham, South Collingham, Collingham

SHEET NO. SK 86 SW



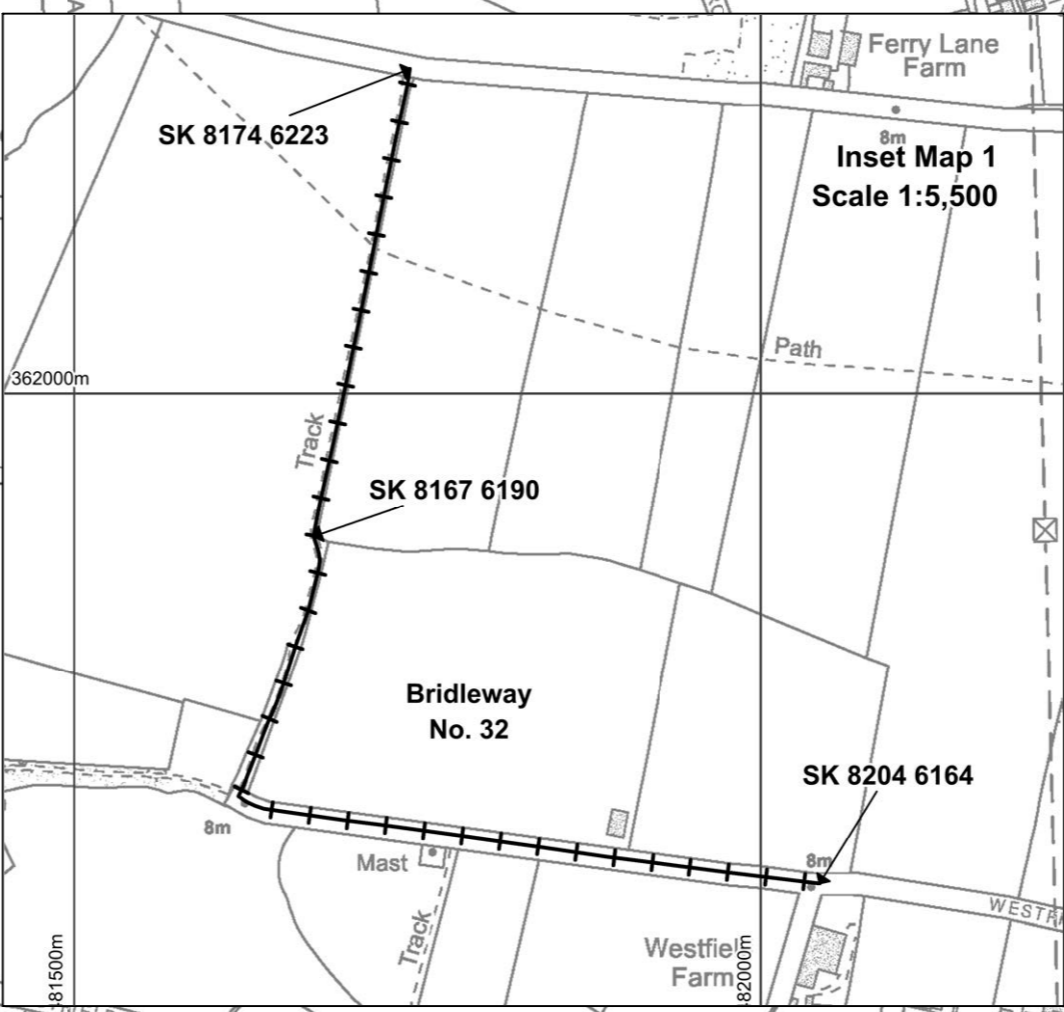
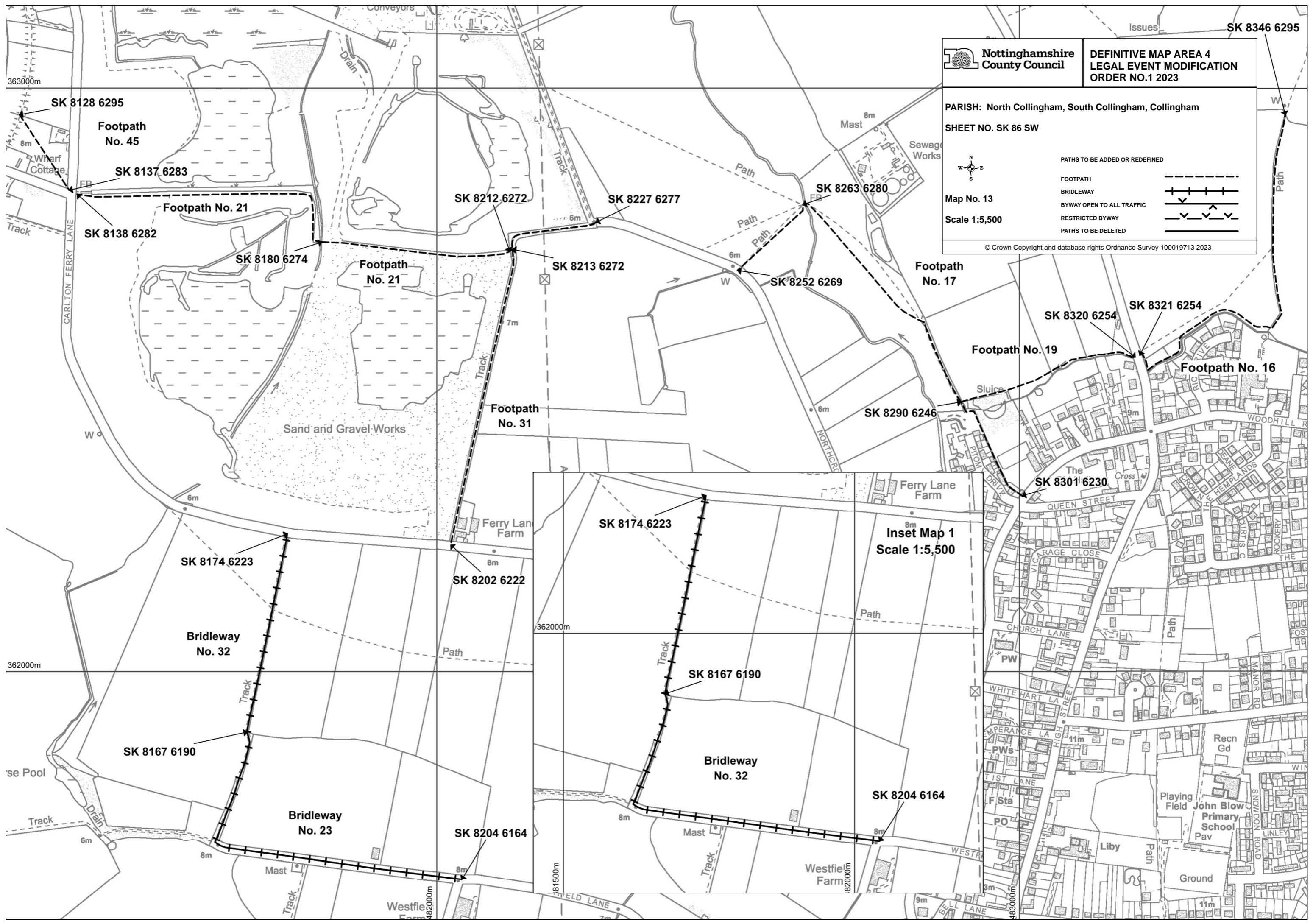
PATHS TO BE ADDED OR REDEFINED

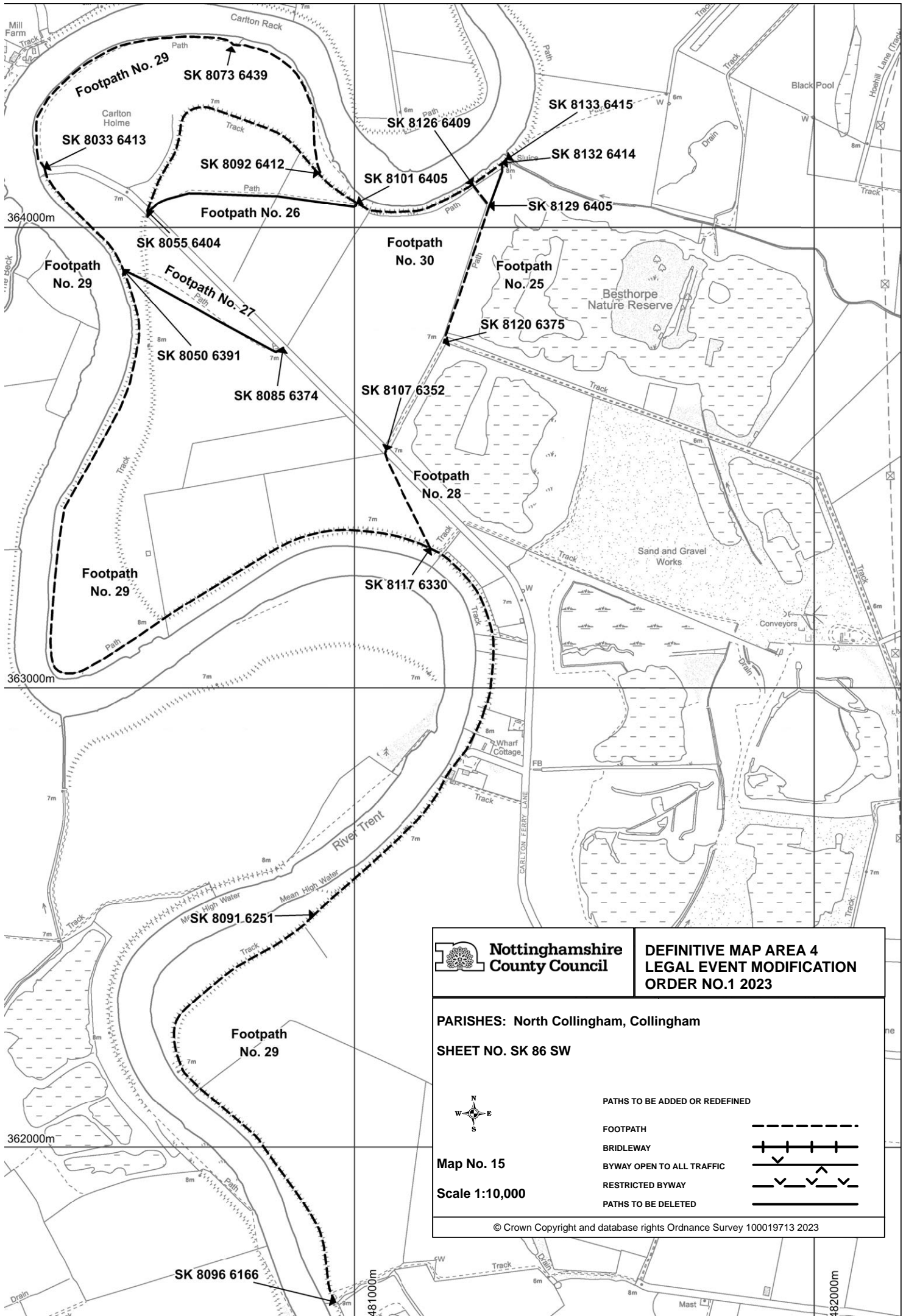
- FOOTPATH
- BRIDLEWAY
- BYWAY OPEN TO ALL TRAFFIC
- RESTRICTED BYWAY
- PATHS TO BE DELETED



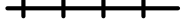



Map No. 13

Scale 1:5,500

© Crown Copyright and database rights Ordnance Survey 100019713 2023





 <p>Nottinghamshire County Council</p>	<p>DEFINITIVE MAP AREA 4 LEGAL EVENT MODIFICATION ORDER NO.1 2023</p>
<p>PARISHES: North Collingham, Collingham</p> <p>SHEET NO. SK 86 SW</p>	
<p>Map No. 15</p> <p>Scale 1:10,000</p>	<p>PATHS TO BE ADDED OR REDEFINED</p> <p>FOOTPATH </p> <p>BRIDLEWAY </p> <p>BYWAY OPEN TO ALL TRAFFIC </p> <p>RESTRICTED BYWAY </p> <p>PATHS TO BE DELETED </p>
<p>© Crown Copyright and database rights Ordnance Survey 100019713 2023</p>	



**Nottinghamshire
County Council**

**DEFINITIVE MAP AREA 4
LEGAL EVENT MODIFICATION
ORDER NO.1 2023**

PARISH: Collingham

SHEET NO. SK 86 SW



Map No. 16

Scale 1:6,250

PATHS TO BE ADDED OR REDEFINED

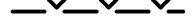
FOOTPATH

BRIDLEWAY

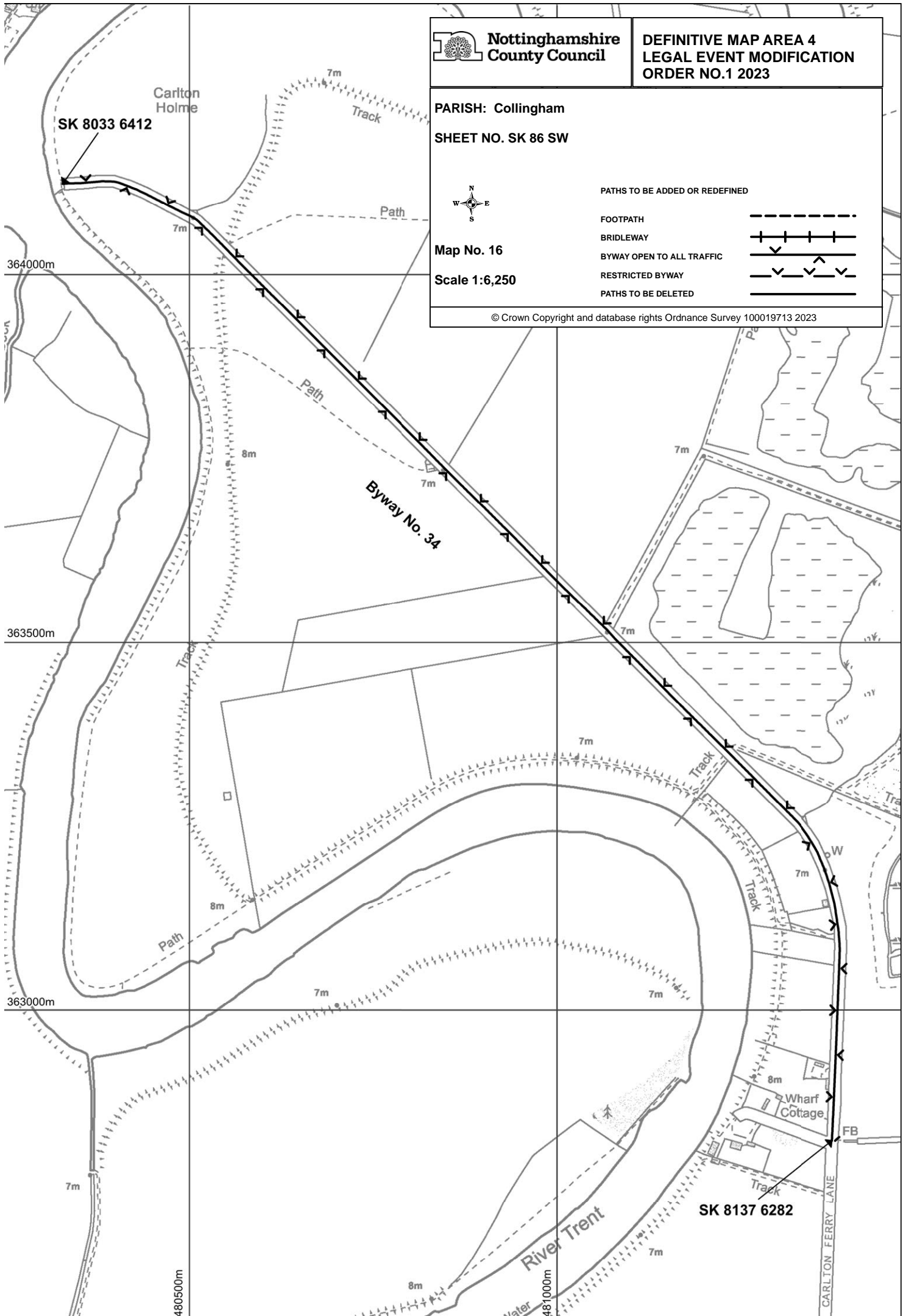
BYWAY OPEN TO ALL TRAFFIC

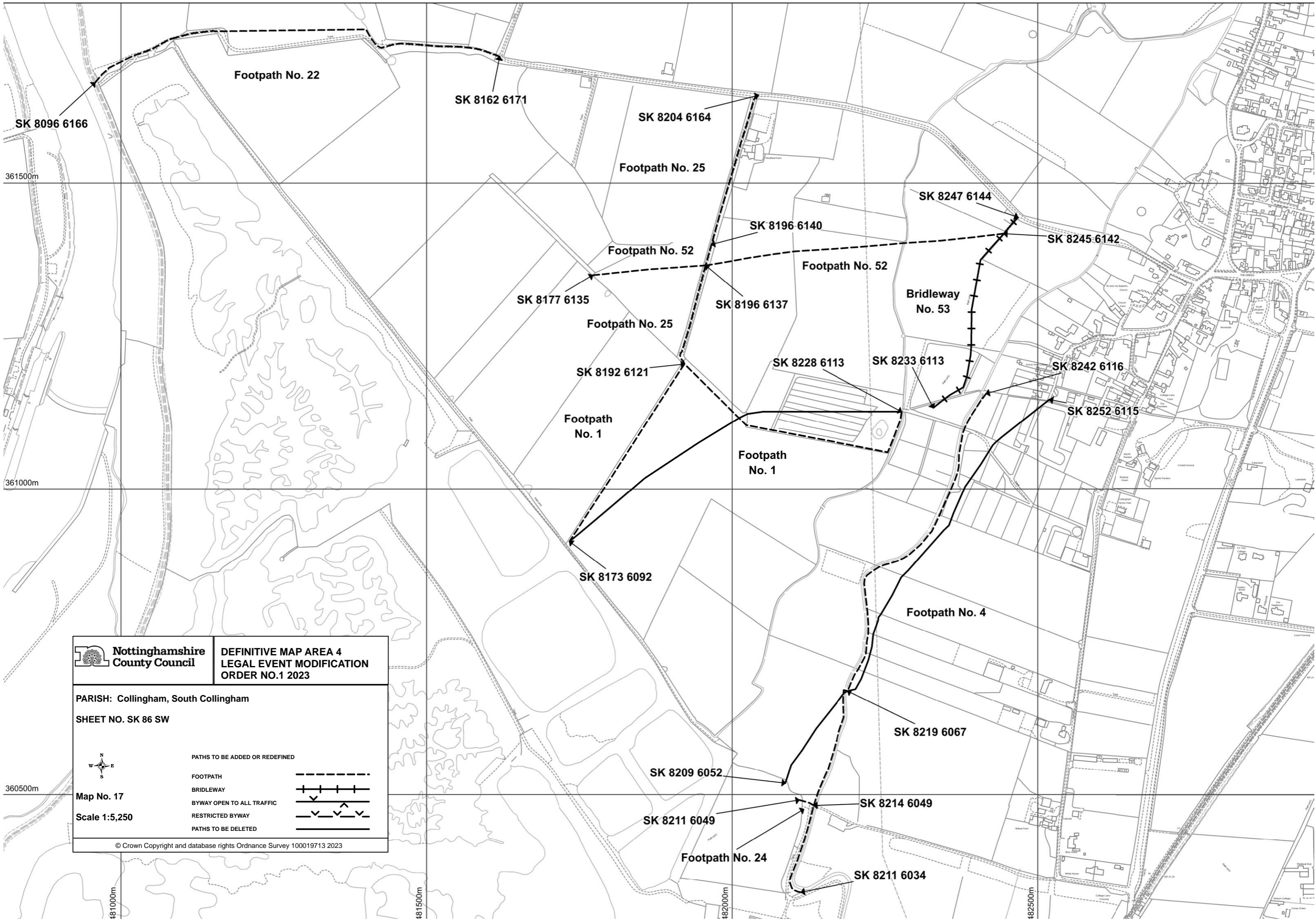
RESTRICTED BYWAY

PATHS TO BE DELETED



© Crown Copyright and database rights Ordnance Survey 100019713 2023





 Nottinghamshire
County Council

**DEFINITIVE MAP AREA 4
LEGAL EVENT MODIFICATION
ORDER NO.1 2023**

PARISH: Collingham, South Collingham






SHEET NO. SK 86 SW



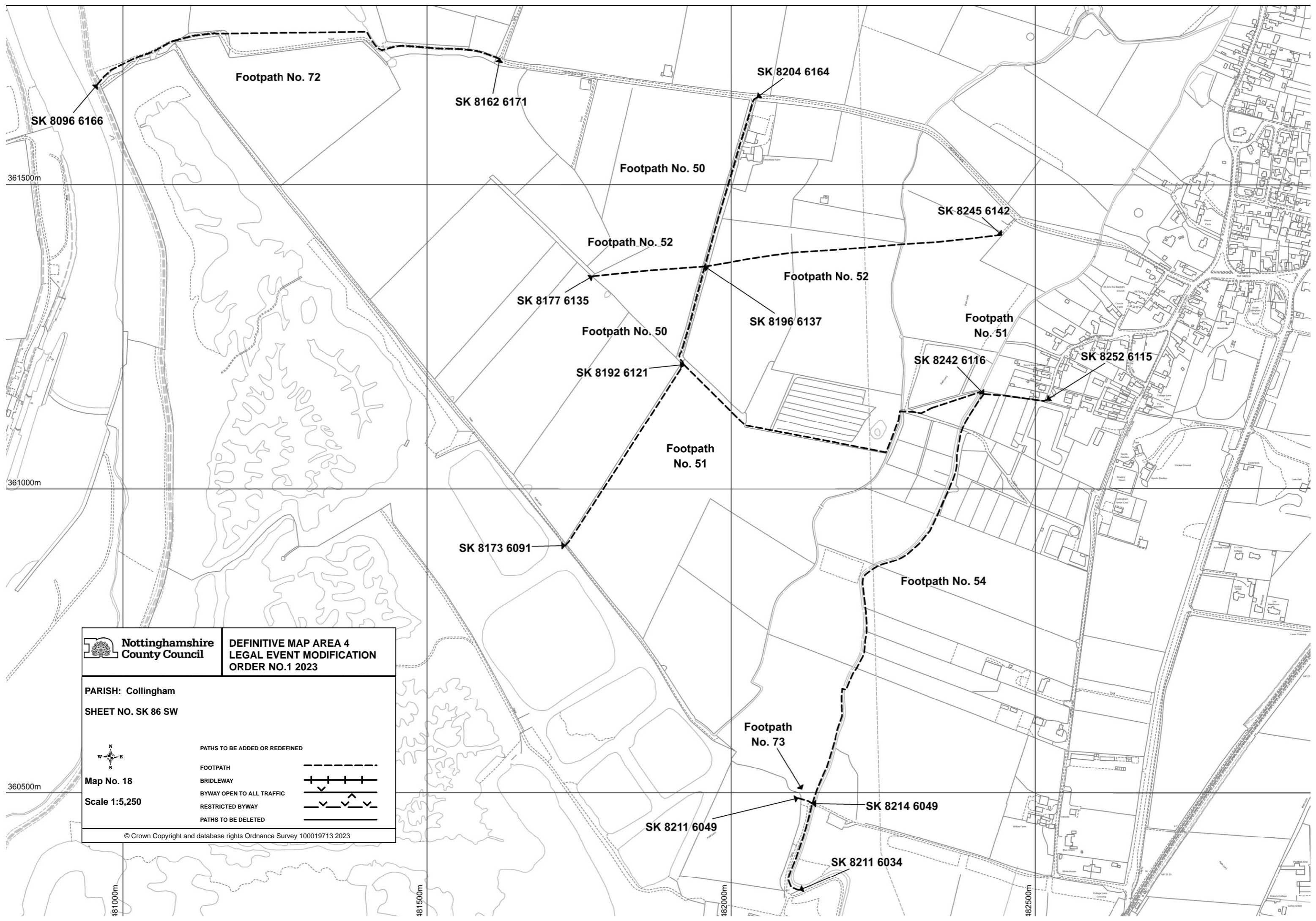
Map No. 17

Scale 1:5,250

PATHS TO BE ADDED OR REDEFINED

- FOOTPATH 
- BRIDLEWAY 
- BYWAY OPEN TO ALL TRAFFIC 
- RESTRICTED BYWAY 
- PATHS TO BE DELETED 

© Crown Copyright and database rights Ordnance Survey 100019713 2023



<p>Nottinghamshire County Council</p>	<p>DEFINITIVE MAP AREA 4 LEGAL EVENT MODIFICATION ORDER NO.1 2023</p>
<p>PARISH: Collingham SHEET NO. SK 86 SW</p>	
	<p>PATHS TO BE ADDED OR REDEFINED</p> <p>FOOTPATH </p> <p>BRIDLEWAY </p> <p>BYWAY OPEN TO ALL TRAFFIC </p> <p>RESTRICTED BYWAY </p> <p>PATHS TO BE DELETED </p>
<p>Map No. 18 Scale 1:5,250</p>	
<p>© Crown Copyright and database rights Ordnance Survey 100019713 2023</p>	

Nottinghamshire County Council **DEFINITIVE MAP AREA 4**
LEGAL EVENT MODIFICATION
ORDER NO.1 2023

PARISH: South Collingham, Collingham


SHEET NO. SK 85 NW


Map No. 19


Scale 1:5,000


© Crown Copyright and database rights Ordnance Survey 100019713 2023


PATHS TO BE ADDED OR REDEFINED

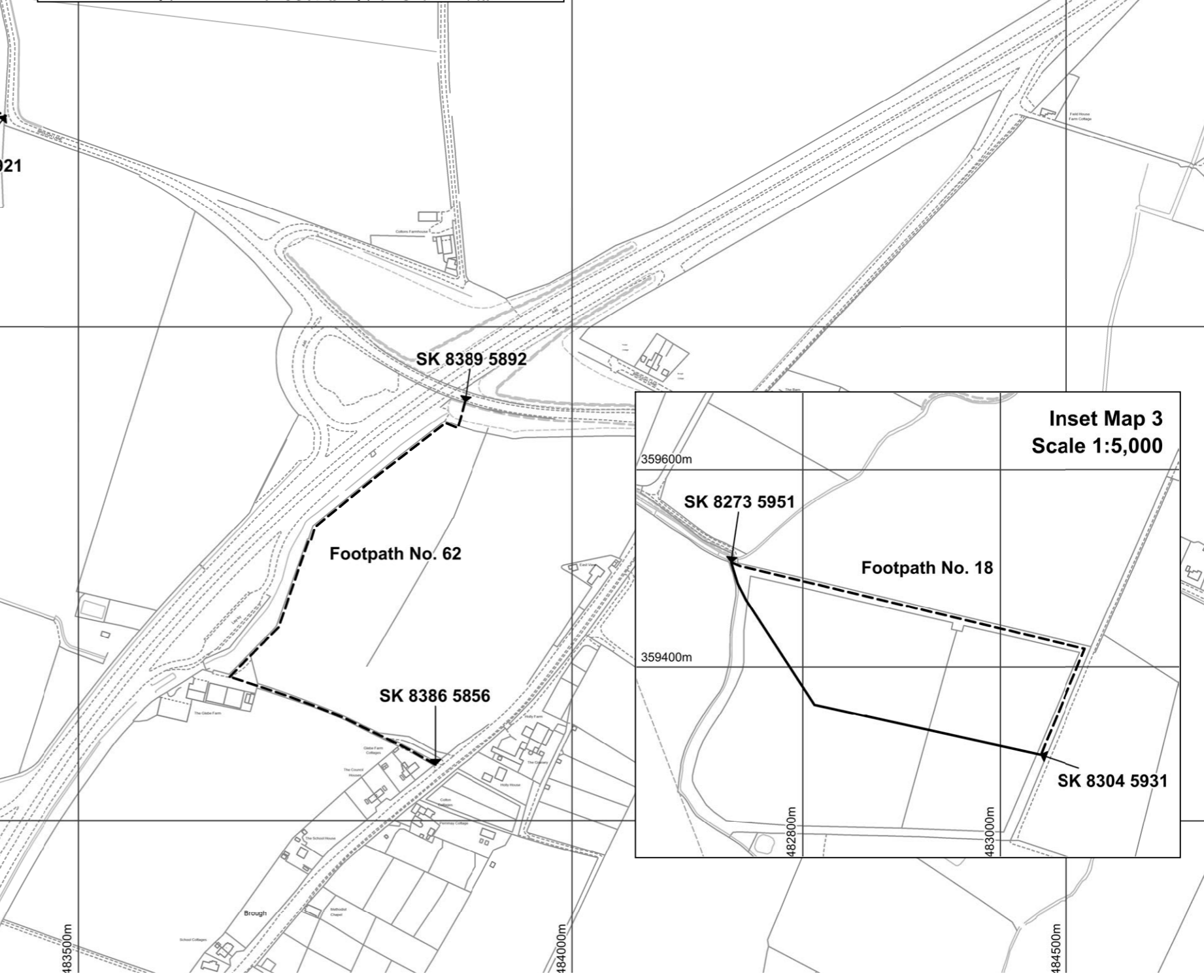
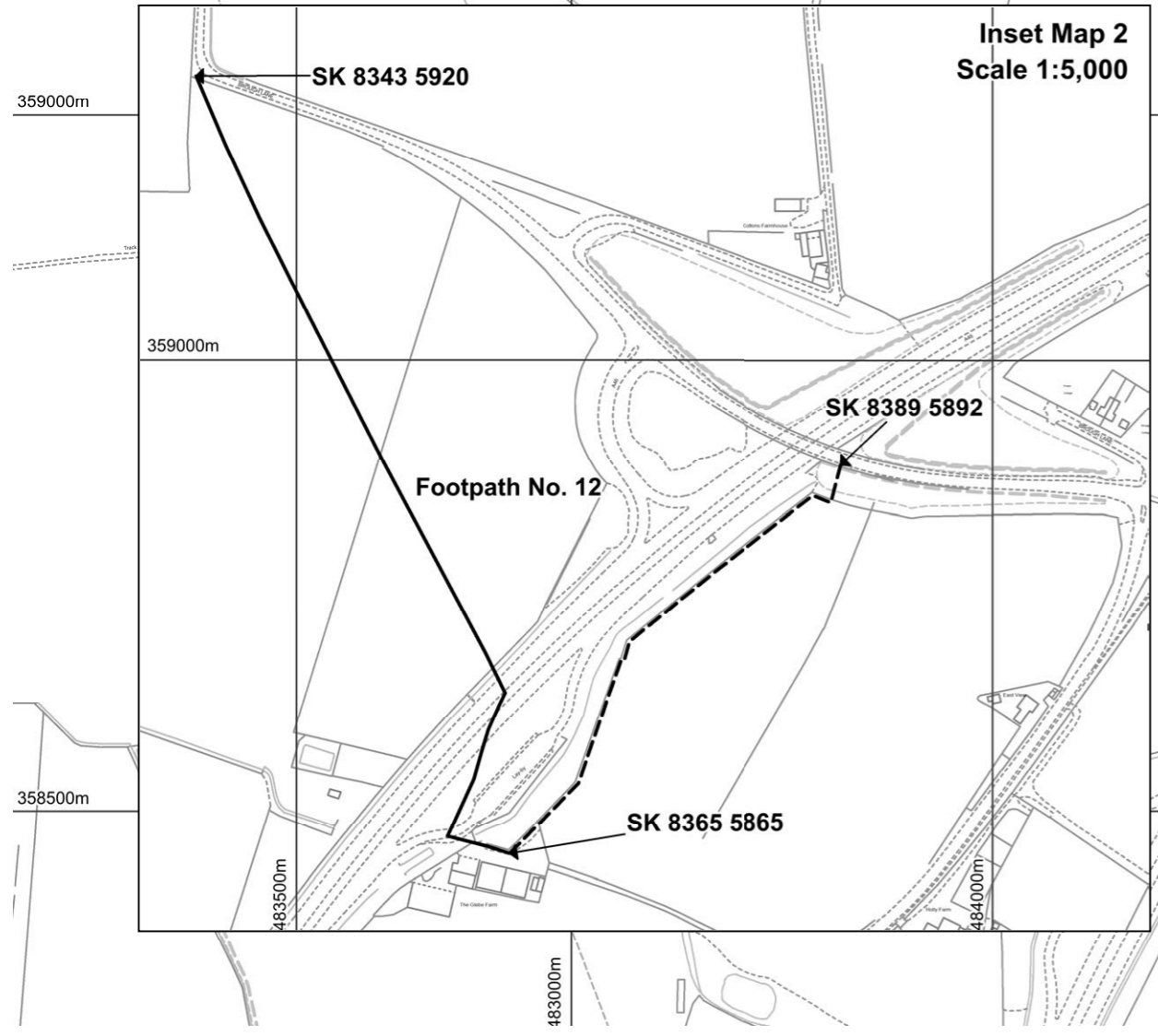
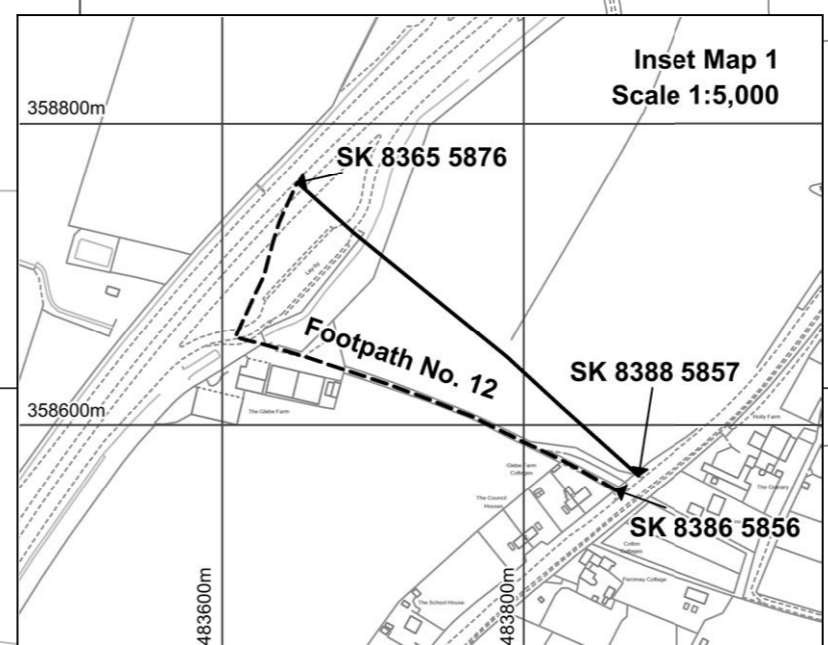
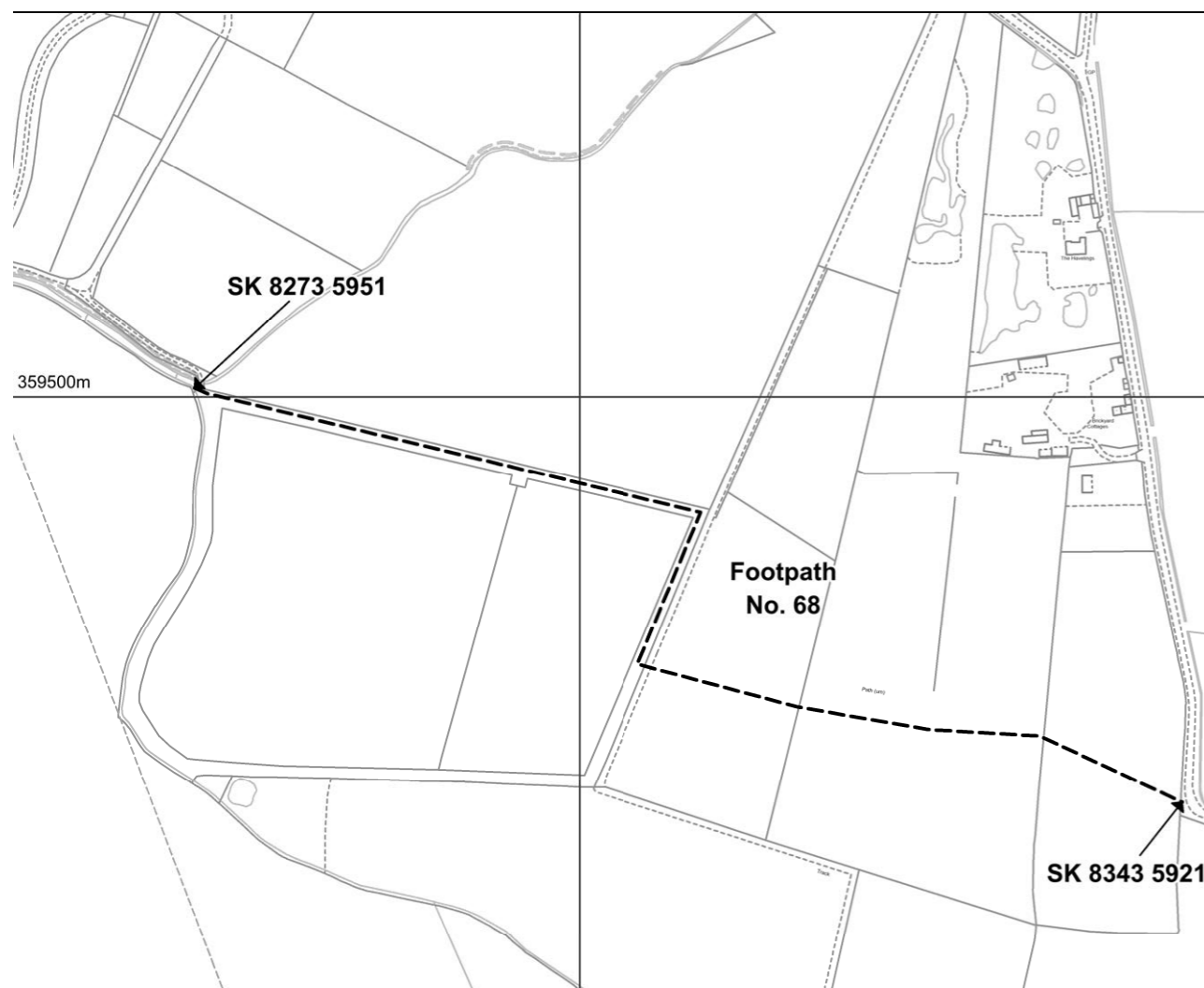
FOOTPATH 

BRIDLEWAY 

BYWAY OPEN TO ALL TRAFFIC 

RESTRICTED BYWAY 

PATHS TO BE DELETED 





PARISH: South Collingham
SHEET NO. SK 85 NW / SK85 NE


Map No. 20


Scale 1:8,000


PATHS TO BE ADDED OR REDEFINED

FOOTPATH 

BRIDLEWAY 

BYWAY OPEN TO ALL TRAFFIC 

RESTRICTED BYWAY 

PATHS TO BE DELETED 

© Crown Copyright and database rights Ordnance Survey 100019713 2023

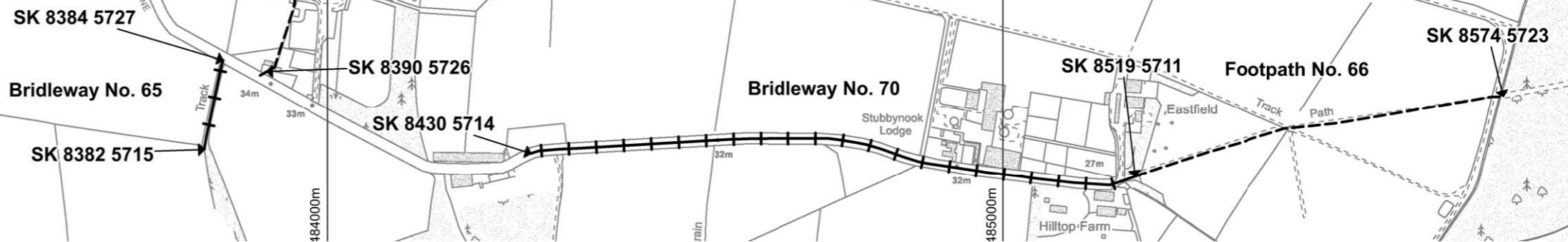
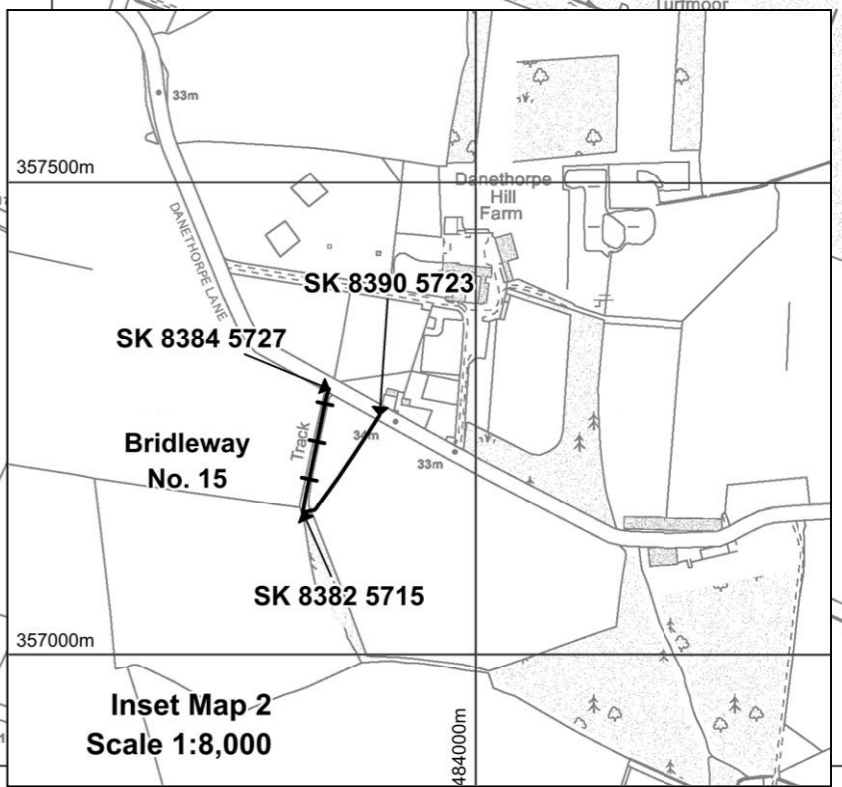
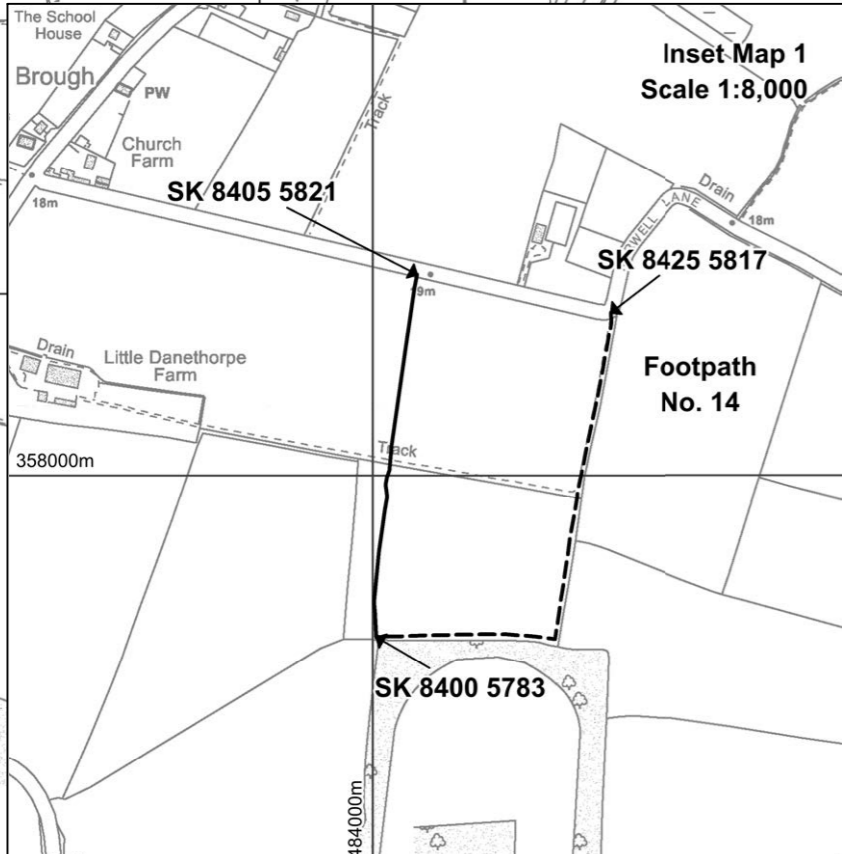
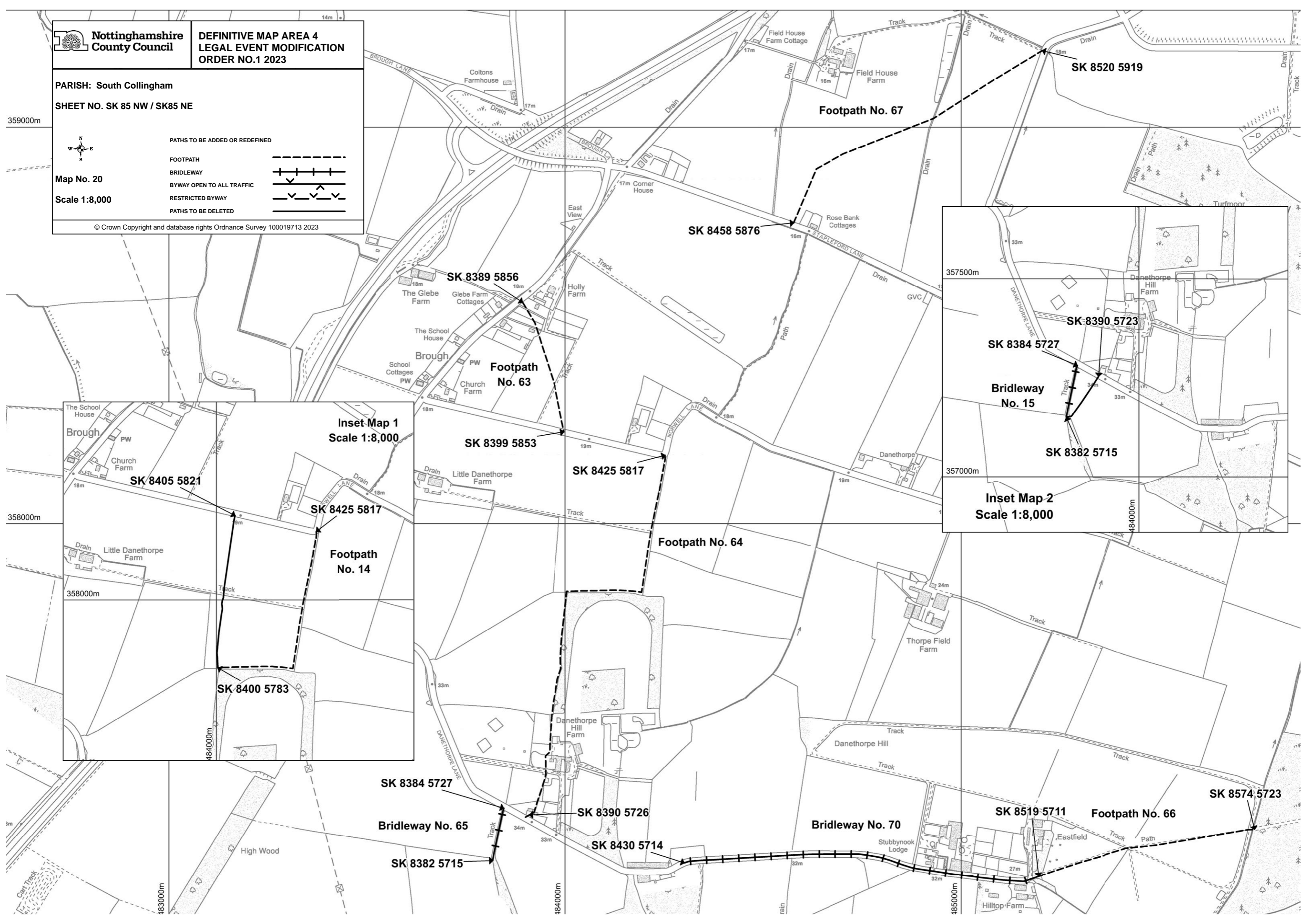
359000m



358000m

3m

483000m
484000m



THE NOTTINGHAMSHIRE COUNTY COUNCIL (AREA 4)
LEGAL EVENT MODIFICATION ORDER No. 1 2023

PART II

Modification of Definitive Statement

The Civil Parishes of North Collingham and South Collingham were abolished and a new Civil Parish of Collingham was established 01/04/1970.

NOTTINGHAMSHIRE COUNTY COUNCIL
WILDLIFE AND COUNTRYSIDE ACT 1981
THE NOTTINGHAMSHIRE (AREA 4) – DEFINITIVE STATEMENT
Relevant date: 03/11/2023

AREA 4 PARISH OF COLLINGHAM

Status and Path No:	Bridleway 1
O.S. Sheet No:	SK 86 SW / SK 86 SE
Approx. Length:	920 metres
Approx. Width:	3 metres between points SK 8385 6009 and SK 8522 6009, otherwise unspecified.
Starting Point:	SK 8554 6078 The junction with Potter Hill Road.
Finishing Point:	SK 8385 6009 The junction with Short Wheatley Lane.
General Description:	Proceeds in a south-south-easterly then south-easterly direction, then in a generally south-westerly direction adjacent to the A46 Road, then in a generally west-north-westerly, west-south-westerly and finally southerly direction on the metalled, stone and grass surface of South Scaffold Lane.
Legal Event / Remarks:	Awarded 1790 (part). Formerly North Collingham Bridleway No. 1 (part). Formerly South Collingham Bridleway No. 27 (part). The A46 Trunk Road (Newark to Lincoln Improvement) (Brough Bypass) Order 1997 - dated 15/04/1997. The Nottinghamshire County Council (North Collingham Byway No.35, South Collingham Byway No.26 and South Collingham Bridleway No. 27) Modification Order 2004 - confirmed 02/04/2004. The Nottinghamshire County Council (Area 4) Legal Event Modification Order No. 1 2023.

AREA 4 PARISH OF COLLINGHAM

Relevant Date: 03/11/2023

Status and Path No:	Bridleway 2
O.S. Sheet No:	SK 86 SE
Approx. Length:	1,207 metres
Approx. Width:	-
Starting Point:	SK 8515 6090 The junction with the north side of Potter Hill Road south-west of North Potter Hill Farm.
Finishing Point:	SK 8511 6209 The junction with the south side of Swinderby Road, Bakers Hill north of High Peak Farm.
General Description:	Cart track – hedged one side. Known as Highfield Bridleway.
Legal Event / Remarks:	Formerly North Collingham RUPP (CRF) No. 2. Formerly North Collingham Bridleway No. 2. The Nottinghamshire County Council (Area 4) Modification Order 1992 - dated 01/07/1992. The Nottinghamshire County Council (Area 4) Legal Event Modification Order No. 1 2023.

Status and Path No:	Footpath 3
O.S. Sheet No:	SK 86 SE / SK 86 SW
Approx. Length:	1,126 metres
Approx. Width:	-
Starting Point:	SK 8514 6122 The junction with west side of Collingham Bridleway No. 2 north-east of North Potter Hill Farm.
Finishing Point:	SK 8432 6193 The junction with the south side of Swinderby Road east of Collingham and Swinderby Crossing.
General Description:	Path across grass and ploughed fields.
Legal Event / Remarks:	Awarded 1790. Formerly North Collingham Footpath No. 3. The Nottinghamshire County Council (Area 4) Legal Event Modification Order No. 1 2023.

AREA 4 PARISH OF COLLINGHAM

Relevant Date: 03/11/2023

Status and Path No:	Bridleway 4
O.S. Sheet No:	SK 86 SW
Approx. Length:	644 metres
Approx. Width:	3 metres.
Starting Point:	SK 8484 6204 The junction with the north side of Swinderby Road west of Collingham Bridleway No. 2.
Finishing Point:	SK 8481 6271 The junction with Plot Lane at the Parish boundary.
General Description:	Grass track.
Legal Event / Remarks:	Awarded 1790. Formerly North Collingham Bridleway No. 4. The Nottinghamshire County Council (Area 4) Legal Event Modification Order No. 1 2023.

Status and Path No:	Footpath 5
O.S. Sheet No:	SK 86 SW
Approx. Length:	1,207 metres
Approx. Width:	-
Starting Point:	SK 8452 6197 The junction with the north side of Swinderby Road at bottom of Swinderby Hill.
Finishing Point:	SK 8369 6239 The junction with the right angle bend in Cross Lane.
General Description:	Track across grass and ploughed fields.
Legal Event / Remarks:	Formerly North Collingham Footpath No. 5. The Nottinghamshire County Council (Area 4) Legal Event Modification Order No. 1 2023.

AREA 4 PARISH OF COLLINGHAM

Relevant Date: 03/11/2023

Status and Path No:	Footpath 6
O.S. Sheet No:	SK 86 SW
Approx. Length:	151 metres
Approx. Width:	-
Starting Point:	SK 8334 6215 The junction with the unregistered twichell leading to The Hemplands.
Finishing Point:	SK 8346 6206 The junction with Foster Road. .
General Description:	Proceeds in a south-easterly direction on a grass and earth surface.
Legal Event / Remarks:	Formerly North Collingham Footpath No. 6 (part). The Nottinghamshire County Council (North Collingham) Public Path Diversion Order 1973 - confirmed 20/09/1973. The Nottinghamshire County Council (Swinderby Road Collingham) Public Paths Diversion Order 1975 - confirmed 19/03/1976. The Newark District Council (Footpath No. 6 - North Collingham) Public Path Diversion Order 1980 - confirmed 08/09/1980. Parts of the footpath along Barnfield Road and Foster Road have been subsumed into the adopted carriageway and removed from the Definitive Map and Statement. The Nottinghamshire County Council (Area 4) Legal Event Modification Order No. 1 2023.

Status and Path No:	Footpath 7
O.S. Sheet No:	SK 86 SW
Approx. Length:	1,062 metres
Approx. Width:	-
Starting Point:	SK 8380 6204 The junction with the east side of Cross Lane.
Finishing Point:	SK 8483 6228 The junction with Collingham Bridleway No. 4 (west side) and west of Bolting Holme
General Description:	A continuation of Collingham Footpath No. 43. A path across fields – crossing the railway and Collingham Footpath No. 5.
Legal Event / Remarks:	Formerly North Collingham Footpath No. 7. The Nottinghamshire County Council (Area 4) Legal Event Modification Order No. 1 2023.

AREA 4 PARISH OF COLLINGHAM

Relevant Date: 03/11/2023

Status and Path No:	Footpath 8
O.S. Sheet No:	SK 86 SW
Approx. Length:	644 metres
Approx. Width:	-
Starting Point:	SK 8390 6238 The junction with Collingham Footpath No. 5 east of right-angle bend in Cross Lane.
Finishing Point:	SK 8438 6273 The junction with South Scarle Footpath No. 10 at the parish boundary.
General Description:	Path across fields.
Legal Event / Remarks:	Formerly North Collingham Footpath No. 8. The Nottinghamshire County Council (Area 4) Legal Event Modification Order No. 1 2023.

Status and Path No:	Footpath 9
O.S. Sheet No:	SK 86 SW
Approx. Length:	45 metres
Approx. Width:	-
Starting Point:	SK 8374 6221 The junction with Cross Lane.
Finishing Point:	SK 8369 6220 The junction with Crew Lane.
General Description:	Proceeds in a generally easterly direction on a tarmac surface.
Legal Event / Remarks:	Formerly North Collingham Footpath No. 9 (part). The Nottinghamshire County Council (North Collingham No.2) Public Path Diversion Order 1973 - confirmed 20/09/1973. The Nottinghamshire County Council (Area 4) Legal Event Modification Order No. 1 2023.

AREA 4 PARISH OF COLLINGHAM

Relevant Date: 03/11/2023

Status and Path No:	Footpath 10
O.S. Sheet No:	SK 86 SW
Approx. Length:	585 metres
Approx. Width:	-
Starting Point:	SK 8326 6075 The junction with West Brook Lane.
Finishing Point:	SK 8334 6130 The junction with Dykes End.
General Description:	Proceeds in a generally north-north-easterly, then north-westerly and finally generally north-north-easterly direction as a field edge path, then crossing a railway and finally as a field edge path.
Legal Event / Remarks:	Formerly North Collingham Footpath No. 10 (part). Formerly South Collingham Footpath No. 8a (part). The Nottinghamshire County Council (Area 4) Legal Event Modification Order No. 1 2023.

Status and Path No:	Footpath 11
O.S. Sheet No:	SK 86 SW
Approx. Length:	296 metres
Approx. Width:	0.9 metres between points SK 8329 6137 and SK 8336 6136, otherwise unspecified.
Starting Point:	SK 8329 6137 The junction with Collingham Footpath No. 12.
Finishing Point:	SK 8350 6152 The junction with Station Road.
General Description:	Proceeds in an east-south-easterly, then in a north-north-easterly to north-easterly direction across fields and finally in a north-north-easterly direction along a track between property boundaries.
Legal Event / Remarks:	Formerly North Collingham Footpath No. 11 (part). Formerly South Collingham Footpath No. 9 (part). The Nottinghamshire County Council (Area 4) Legal Event Modification Order No. 1 2023.

AREA 4 PARISH OF COLLINGHAM

Relevant Date: 03/11/2023

Status and Path No:	Footpath 12
O.S. Sheet No:	SK 86 SW
Approx. Length:	195 metres
Approx. Width:	-
Starting Point:	SK 8329 6136 The junction with The Paddock.
Finishing Point:	SK 8325 6155 The junction with Station Road.
General Description:	Proceeds in a generally northerly to north-north-easterly direction firstly across a field and then between property boundaries.
Legal Event / Remarks:	Formerly North Collingham Footpath No. 12 (part). Formerly South Collingham Footpath No. 8 (part). The Nottinghamshire County Council (Area 4) Legal Event Modification Order No. 1 2023.

Status and Path No:	Footpath 13
O.S. Sheet No:	SK 86 SW
Approx. Length:	320 metres.
Approx. Width:	3 metres between points SK 8324 6161 and SK 8324 6171, 1.5 metres between points SK 8324 6171 and SK 8324 6172, otherwise unspecified.
Starting Point:	SK 8325 6156 The junction with Station Road.
Finishing Point:	SK 8324 6191 The junction with Swinderby Road.
General Description:	Proceeds for a distance of approximately 140 metres in a northerly direction to a point, SK 8324 6171, at the junction with Collingham Footpath No. 37, then proceeding for a distance of approximately 10 metres in a northerly direction on an earth surface adjacent to a football pitch boundary fence to a point, SK 8324 6172, at the junction with part of the remainder of Collingham Footpath No. 13, then proceeding for a distance of approximately 170 metres in a northerly direction.
Legal Event / Remarks:	Formerly North Collingham Footpath No. 13. Newark And Sherwood District Council North Collingham Public Path No. 13 Diversion Order 2013 confirmed - 18/04/2013. The Nottinghamshire County Council (North Collingham Footpath Nos. 13 And 37) Diversion and Definitive Map and Statement Modification Order 2013 – confirmed . 12/07/2013. The Nottinghamshire County Council (Area 4) Legal Event Modification Order No. 1 2023.

AREA 4 PARISH OF COLLINGHAM

Relevant Date: 03/11/2023

Status and Path No:	Footpath 14
O.S. Sheet No:	SK 86 SW
Approx. Length:	415 metres
Approx. Width:	1.35 metres between points SK 833 619 and SK 8324 6230, 2.5 metres between points SK 8324 6230 and SK 8323 6231.
Starting Point:	SK 8334 6191 North side of Swinderby Road and continuation of Collingham Footpath No. 13.
Finishing Point:	SK 8323 6231 The junction with High Street, Collingham.
General Description:	Proceeds in a generally north to north-north-westerly direction between property boundaries, across fields, between property boundaries and finally in a westerly then north easterly direction.
Legal Event / Remarks:	Formerly North Collingham Footpath No. 14. The Nottinghamshire County Council (North Collingham Footpath No. 14) Modification Order 1995 - confirmed 19/09/1997. Newark and Sherwood District Council Collingham Footpath No.14 (150-156 High Street Collingham) Public Path Stopping Up/Creation Order 2008 - confirmed 29/04/2009. The Nottinghamshire County Council (Area 4) Legal Event Modification Order No. 1 2023.

Status and Path No:	Footpath 15
O.S. Sheet No:	SK 86 SW
Approx. Length:	45 metres
Approx. Width:	-
Starting Point:	SK 8324 6233 The junction with High Street.
Finishing Point:	SK 8328 6234 The junction with Crown Close.,
General Description:	Proceeds in a generally easterly direction between property boundaries.
Legal Event / Remarks:	Formerly North Collingham Footpath No. 15. Nottinghamshire County Council (North Collingham) Public Path Diversion Order 1973 - confirmed 20/09/1973. The Nottinghamshire County Council (North Collingham Footpath No.15) Extinguishment Order 1995 - confirmed 19/09/1997. The Nottinghamshire County Council (Area 4) Legal Event Modification Order No. 1 2023.

AREA 4 PARISH OF COLLINGHAM

Relevant Date: 03/11/2023

Status and Path No:	Footpath 16
O.S. Sheet No:	SK 86 SW
Approx. Length:	680 metres
Approx. Width:	1 metre minimum between points SK 8320 6254 and SK 8343 6272, otherwise unspecified.
Starting Point:	SK 8321 6254 The junction with the A1133 Besthorpe Road.
Finishing Point:	SK 8346 6295 The junction with the parish boundary south of Ox Pasture Plantation.
General Description:	Proceeds in a south-south-easterly direction through O.S. Field No. 2757 along its western boundary to its south-western corner, continuing along its south eastern boundary adjacent to the northern side of a Drain, firstly in an east-north easterly then in a northerly and finally in a north easterly direction to the eastern corner of the Field, then in an east-south easterly direction along the southern boundary of O.S. Field No. 3076, adjacent to the northern side of a Drain, and across a culvert bridge to the south western corner of O.S. Field No. 5660, continuing adjacent to the eastern side of the Drain firstly in a north-north easterly direction along the western boundary of said Field, then in a north to north-north westerly direction along the western boundary of O.S. Field No. 5279, then in a generally northerly to north-north-easterly direction as a field edge path.
Legal Event / Remarks:	Formerly North Collingham Footpath No. 16. The Nottinghamshire County Council (North Collingham Footpath No.16) Public Path Diversion Order 1983 - confirmed 09/03/1984. The Nottinghamshire County Council (Area 4) Legal Event Modification Order No. 1 2023.

AREA 4 PARISH OF COLLINGHAM

Relevant Date: 03/11/2023

Status and Path No:	Footpath 17
O.S. Sheet No:	SK 86 SW
Approx. Length:	640 metres
Approx. Width:	1.2 metres between points SK 8301 6230 and SK 8291 6245, 1 metre minimum between points SK 8263 6280 and SK 8252 6269, otherwise unspecified.
Starting Point:	SK 8301 6230 The junction with Low Street.
Finishing Point:	SK 8252 6269 The junction with the north-eastern side of Northcroft Lane (Collingham Byway No. 41).
General Description:	Proceeds for a distance of approximately 187 metres in a generally north-north-westerly direction on an earth, grass and stone surface mainly between property boundaries and partly adjacent to a watercourse running into The Fleet to a point, SK 8291 6245, then in a north-north-westerly to north-westerly direction to a point, SK 8263 6280, at a Footbridge on the western side of The Fleet, approximately 135 metres west-south west of a Sewage Works in the Parish of Besthorpe, and proceeding in a generally south westerly direction for a distance of approximately 162 metres along the south eastern boundary of O.S. Field No. 5479.
Legal Event / Remarks:	Formerly North Collingham Footpath No. 17. Formerly North Collingham Footpath No. 17C (part). The Nottinghamshire County Council (North Collingham Footpath No.17) Public Path Extinguishment Order 1983 - confirmed 09/03/1984. The Nottinghamshire County Council (North Collingham Footpath No. 17C) Public Path Diversion Order 1983 - confirmed 09/03/1984. The Nottinghamshire County Council (North Collingham Footpath No. 17) Modification Order 2014 – confirmed 27/02/2015. The Nottinghamshire County Council (Area 4) Legal Event Modification Order No. 1 2023.

AREA 4 PARISH OF COLLINGHAM

Relevant Date: 03/11/2023

Status and Path No:	Footpath 18
O.S. Sheet No:	SK 86 SW
Approx. Length:	932 metres
Approx. Width:	1.5 metres between points SK 8215 6309 and SK 8184 6315, 1 metre between points SK 8141 6332 and SK 8133 6326, otherwise unspecified.
Starting Point:	SK 8215 6309 The junction with Collingham Byway No.41, Northcroft Lane.
Finishing Point:	SK 8133 6326 The junction with Collingham Byway No. 34, Carlton Ferry Lane.
General Description:	Proceeds in a westerly, then north-north-westerly, then north-north-easterly direction for a distance of approximately 350 metres, partly between fences and then over and adjacent to a watercourse to a point, SK 8184 6315, then in a west-north-westerly direction to a point, SK 8141 6332, on the south-eastern boundary of O.S. Field No. 3548 and then in a generally south-westerly direction for a distance of approximately 117 metres along the Field boundary.
Legal Event / Remarks:	Formerly North Collingham Footpath No. 18. Awarded 1790. The Nottinghamshire County Council (North Collingham Footpath No.18) Public Path Diversion Order 1988 - confirmed 23/09/1988. The Nottinghamshire County Council (North Collingham Footpath No.18) Diversion Order 2001 - confirmed 19/10/2001. The Nottinghamshire County Council (Area 4) Legal Event Modification Order No. 1 2023.

Status and Path No:	Footpath 19
O.S. Sheet No:	SK 86
Approx. Length:	290 metres
Approx. Width:	1.2 metres
Starting Point:	SK 8290 6246 The junction with Collingham Footpath No. 17 just north of Weir.
Finishing Point:	SK 8320 6254 The junction with the west side of A1133 Besthorpe Road north of Malhouses and opposite Collingham Footpath No. 16.
General Description:	Trodden path across fields in fence enclosed path.
Legal Event / Remarks:	Formerly North Collingham Footpath No. 19. The Nottinghamshire County Council (Area 4) Legal Event Modification Order No. 1 2023.

AREA 4 PARISH OF COLLINGHAM

Relevant Date: 03/11/2023

Status and Path No:	Footpath 21
O.S. Sheet No:	SK 86 SW
Approx. Length:	823 metres
Approx. Width:	1 metre minimum throughout.
Starting Point:	SK 8137 6282 The junction with Carlton Ferry Lane, Collingham Footpath No. 45 and Byway Open To All Traffic No. 34.
Finishing Point:	SK 8213 6272 The junction with Collingham Footpath No. 31.
General Description:	Proceeds in an easterly direction for a distance of approximately 410 metres along the northern boundary of former O.S. Field No. 5975 to a point in its north eastern corner, then in a south to south-south easterly direction for a distance of approximately 100 metres along the eastern boundary of the field, adjacent to the western side of a stream, then in a generally easterly direction through former O.S. Field No. 0067 for a distance of approximately 333 metres along the northern boundary of the field.
Legal Event / Remarks:	Formerly North Collingham Footpath No. 17A (part). Formerly North Collingham Footpath No. 21 (part). The Nottinghamshire County Council (North Collingham Footpath No. 17A) Public Path Diversion Order 1983 - confirmed 09/03/1984. The Nottinghamshire County Council (North Collingham Footpath No. 21) Public Path Extinguishment Order 1983 – confirmed 09/03/1984. The Nottinghamshire County Council (North Collingham Footpath No. 21) Public Path Diversion Order 1983 – confirmed 09/03/1984. The Nottinghamshire County Council (North Collingham Footpath No. 31) Public Path Creation Order 1983 - confirmed 09/03/1984. The Nottinghamshire County Council (Area 4) Legal Event Modification Order No. 1 2023.

AREA 4 PARISH OF COLLINGHAM

Relevant Date: 03/11/2023

Status and Path No:	Footpath 24
O.S. Sheet No:	SK 86 SW
Approx. Length:	70 metres
Approx. Width:	-
Starting Point:	SK 8307 6221 The junction with Vicarage Close.
Finishing Point:	SK 8306 6228 The junction with Queen Street.
General Description:	Proceeds in a generally southerly direction on a tarmac surface between property boundaries.
Legal Event / Remarks:	Formerly North Collingham Footpath No. 24. The Nottinghamshire County Council (North Collingham No.3) Public Path Diversion Order 1973 - confirmed 20/12/1973. Part of the footpath along Vicarage Close has been subsumed into the adopted carriageway and removed from the Definitive Map and Statement. The Nottinghamshire County Council (Area 4) Legal Event Modification Order No. 1 2023.

Status and Path No:	Footpath 25
O.S. Sheet No:	SK 86 SW
Approx. Length:	373 metres
Approx. Width:	1 metre minimum between points SK 8129 6405 and SK 8126 6409, otherwise unspecified.
Starting Point:	SK 8120 6375 The junction with Collingham Byway No. 41.
Finishing Point:	SK 8126 6409 The junction with Collingham Footpath No. 30.
General Description:	Proceeds in a north-north-easterly direction for a distance of approximately 310 metres on a grass and earth surface between a hedge and a former quarry, then in a north westerly direction for a distance of approximately 63 metres along a field boundary.
Legal Event / Remarks:	Formerly North Collingham Footpath No. 25. The Nottinghamshire County Council (North Collingham Footpath No. 25) Public Path Diversion Order 1983 - confirmed 09/03/1984. The Nottinghamshire County Council (Area 4) Legal Event Modification Order No. 1 2023.

AREA 4 PARISH OF COLLINGHAM

Relevant Date: 03/11/2023

Status and Path No:	Footpath 26
O.S. Sheet No:	SK 86 SW
Approx. Length:	451 metres
Approx. Width:	1 metre minimum throughout.
Starting Point:	SK 8055 6404 The junction with Collingham Byway No. 34.
Finishing Point:	SK 8092 6412 The junction with Collingham Footpath No. 30.
General Description:	Proceeds in a generally north-easterly direction for a distance of approximately 252-metres along a Flood Bank over O.S. Field No. 6000 to a point in O.S. Field No. 7929, then continuing along the Flood Bank in a generally east-south-easterly direction for a distance of approximately 315 metres across the Field to a point in O.S. Field No. 9407.
Legal Event / Remarks:	Formerly North Collingham Footpath No. 26. The Nottinghamshire County Council (North Collingham Footpath No. 26) Public Path Diversion Order 1983 - confirmed 09/03/1984. The Nottinghamshire County Council (Area 4) Legal Event Modification Order No. 1 2023.

Status and Path No:	Footpath 28
O.S. Sheet No:	SK 86 SW
Approx. Length:	241 metres
Approx. Width:	-
Starting Point:	SK 8117 6330 The junction with towpath north side of River Trent north of Collingham Wharf.
Finishing Point:	SK 8107 6352 The junction with the south side of Carlton Ferry Lane (Collingham Byway No. 34) at the junction with Northcroft Lane (Collingham Byway No. 41).
General Description:	Path across field.
Legal Event / Remarks:	Formerly North Collingham Footpath No. 28. The Nottinghamshire County Council (North Collingham Byway Nos. 34 and 41 Modification Order 2006 – confirmed 06/10/2006. The Nottinghamshire County Council (Area 4) Legal Event Modification Order No. 1 2023.

AREA 4 PARISH OF COLLINGHAM

Relevant Date: 03/11/2023

Status and Path No:	Footpath 29
O.S. Sheet No:	SK 86 SW
Approx. Length:	3,215 metres
Approx. Width:	-
Starting Point:	SK 8096 6166 The parish boundary with Langford west of Horse Pool and the junction with Langford Footpath No. 7 and Collingham Footpath No. 72.
Finishing Point:	SK 8092 6412. The junction with Collingham Footpath Nos. 26 and 30.
General Description:	Flood bank along east side of River Trent. Towpath along east side of River Trent.
Legal Event / Remarks:	Formerly North Collingham Footpath No. 29 (part). Formerly North Collingham Footpath No. 30 (part). Formerly South Collingham Footpath No. 20 (part). Formerly Carlton on Trent Footpath No. 9. The Newark and Sherwood (Parishes) Order 2003 (SI 2003 No. 3024) – came into force 01/04/2004. The Nottinghamshire County Council (Area 4) Legal Event Modification Order No. 1 2023.

Status and Path No:	Footpath 30
O.S. Sheet No:	SK 86 SW
Approx. Length:	470 metres
Approx. Width:	-
Starting Point:	SK 8092 6412 The junction with Collingham Footpath Nos. 26 and 29.
Finishing Point:	SK 8133 6415 The junction with the parish boundary and Besthorpe Footpath No. 25.
General Description:	Towpath along south side of River Trent at Carlton Rack.
Legal Event / Remarks:	Formerly North Collingham Footpath No. 30. The Nottinghamshire County Council (North Collingham Footpath No. 25) Public Path Diversion Order 1983 - confirmed 09/03/1984. The Nottinghamshire County Council (Area 4) Legal Event Modification Order No. 1 2023.

AREA 4 PARISH OF COLLINGHAM

Relevant Date: 03/11/2023

Status and Path No:	Footpath 31
O.S. Sheet No:	SK 86 SW
Approx. Length:	689 metres
Approx. Width:	-
Starting Point:	SK 8202 6222 The junction with Carlton Ferry Lane.
Finishing Point:	SK 8227 6277 The junction with Collingham Byway No. 41.
General Description:	Proceeds in a generally north-north-easterly direction for a distance of approximately 549 metres along a cart track past the western side of the Farm to a point adjacent to the north western corner of O.S. Field No. 2559, continuing along the track in an east to east-north-easterly direction for a distance of approximately 140 metres
Legal Event / Remarks:	Formerly North Collingham Footpath No. 31. The Nottinghamshire County Council (North Collingham Footpath No. 31) Public Path Creation Order 1983 - confirmed 09/03/1984. The Nottinghamshire County Council (Area 4) Legal Event Modification Order No. 1 2023.

Status and Path No:	Bridleway 32
O.S. Sheet No:	SK 86 SW
Approx. Length:	980 metres
Approx. Width:	2 metres minimum throughout.
Starting Point:	SK 8174 6223 The junction with Carlton Ferry Lane.
Finishing Point:	SK 8204 6164 The junction with Westfield Lane and Collingham Footpath No. 50.
General Description:	Proceeds in a generally south-south westerly direction for a distance of approximately 347 metres firstly along the eastern boundary of O.S. Field No. 5400 to a point adjacent to the south western corner of O.S. Field No. 7600, continuing in an east-south easterly direction and then a south-south-westerly direction for a distance of approximately 221 metres firstly along the eastern boundary of O.S. Field No. 5400 and then along a Cart Track to its junction with Westfield Lane, continuing in an east-south easterly direction for a distance of approximately 315 metres along Westfield Lane.
Legal Event / Remarks:	Formerly North Collingham Bridleway No. 32 (part). Formerly South Collingham Bridleway No. 23 (part). The Nottinghamshire County Council (North Collingham Bridleway No. 32/South Collingham Bridleway No. 23) Public Path Creation Order 1983 - confirmed 09/03/1984. The Nottinghamshire County Council (Area 4) Legal Event Modification Order No. 1 2023.

AREA 4 PARISH OF COLLINGHAM

Relevant Date: 03/11/2023

Status and Path No:	Bridleway 33
O.S. Sheet No:	SK 86 SW / SK 86 SE
Approx. Length:	1,799 metres
Approx. Width:	2 metres minimum.
Starting Point:	SK 8372 6066 The junction with Green Lane, Collingham Byway No. 35.
Finishing Point:	SK 8544 6055 The junction with Collingham Bridleway No. 1 adjacent to the A46 Road.
General Description:	Proceeds in a generally east-south-easterly direction for a distance of approximately 1,818 metres along North Scaffold Lane, across a culvert over a dyke between the field boundaries of O.S. Field Nos. 4667, 4040, 8460 and 6336 and continuing along the lane.
Legal Event / Remarks:	Formerly North Collingham Bridleway No. 31 (duplicate path number). Formerly North Collingham Bridleway No. 33. The Nottinghamshire County Council (North Collingham Bridleway No. 31) Modification Order 1988 – confirmed 02/12/1991. The Nottinghamshire County Council (North Collingham Bridleway No. 33) Modification Order 1988 – confirmed 03/04/1992. The Nottinghamshire County Council (Area 4) Legal Event Modification Order No. 1 2023.

Status and Path No:	Byway 34
O.S. Sheet No:	SK 86 SW
Approx. Length:	1,820 metres
Approx. Width:	4 metres throughout.
Starting Point:	SK 8137 6282 The junction with Carlton Ferry Lane at the junction with Collingham Footpath Nos. 21 and 45.
Finishing Point:	SK 8032 6412 The junction with Collingham Footpath No. 29 adjacent to the River Trent.
General Description:	Proceeds in a generally northerly, north-westerly and finally westerly direction on the earth, stone and metalled surface of Carlton Ferry Lane.
Legal Event / Remarks:	Formerly North Collingham Byway No. 34. The Nottinghamshire County Council (North Collingham Byway Nos. 34 and 41) Modification Order 2006 – confirmed 06/10/2006. The Nottinghamshire County Council (Area 4) Legal Event Modification Order No. 1 2023.

AREA 4 PARISH OF COLLINGHAM

Relevant Date: 03/11/2023

Status and Path No:	Byway 35
O.S. Sheet No:	SK 86 SW
Approx. Length:	1,070 metres
Approx. Width:	4 metres minimum throughout.
Starting Point:	SK 8404 6140 The junction with Station Road.
Finishing Point:	SK 8347 6071 The junction with West Brook Lane.
General Description:	Proceeds in a generally south-south-westerly, easterly, south-south-westerly and finally generally west-north-westerly direction on the metalled, stone and earth surface of Green Lane.
Legal Event / Remarks:	Formerly North Collingham Byway No. 35 (part). Formerly South Collingham Byway No. 26 (part). The Nottinghamshire County Council (North Collingham Byway No. 35, South Collingham Byway No. 26 and South Collingham Bridleway No. 27) Modification Order 2004 – confirmed 02/04/2004. The Nottinghamshire County Council (Area 4) Legal Event Modification Order No. 1 2023.

Status and Path No:	Footpath 36
O.S. Sheet No:	SK 86 SW
Approx. Length:	300 metres
Approx. Width:	1.5 metre minimum throughout.
Starting Point:	SK 8141 6333 The junction with Collingham Footpath No. 18.
Finishing Point:	SK 8152 6364 The junction with Northcroft Lane, Collingham Byway No. 41.
General Description:	Proceeds in a north-easterly and north-north-easterly direction adjacent to a field boundary.
Legal Event / Remarks:	Formerly North Collingham Footpath No. 36. Lafarge Aggregates Limited to The Nottinghamshire County Council Creation Agreement relating to Meering Footpath No.4 and North Collingham Footpath No.36 - made 12/09/2003. The Nottinghamshire County Council (Area 4) Legal Event Modification Order No. 1 2023.

AREA 4 PARISH OF COLLINGHAM

Relevant Date: 03/11/2023

Status and Path No:	Footpath 37
O.S. Sheet No:	SK 86 SW
Approx. Length:	215 metres
Approx. Width:	2 metres minimum.
Starting Point:	SK 8303 6172 The junction with Collingham High Street.
Finishing Point:	SK 8324 6171 The junction with Collingham Footpath No. 13.
General Description:	Proceeds in an east-south-easterly, north-north-easterly, east-south-easterly, north-easterly and east-south-easterly direction.
Legal Event / Remarks:	<p>Formerly North Collingham Footpath No. 37.</p> <p>Derek Allan Hutton, Michael Alexander Leary Pringle, Peter Julian Dennis, Anne De Gay and Lisa Terrill to The Nottinghamshire County Council Public Path Creation Agreement relating to North Collingham Footpath No. 37 - made 09/07/2004.</p> <p>Collingham Parish Council to The Nottinghamshire County Council Public Path Creation Agreement relating to North Collingham Footpath No. 37 - made 09/07/2004.</p> <p>Collingham Football and Sports Club to The Nottinghamshire County Council Public Path Creation Agreement relating to North Collingham Footpath No. 37 - made 09/07/2004.</p> <p>The Nottinghamshire County Council (North Collingham Footpath Nos.13 and 37) Diversion and Definitive Map and Statement Modification Order 2013 - confirmed 12/07/2013.</p> <p>The Nottinghamshire County Council (Area 4) Legal Event Modification Order No. 1 2023.</p>

Status and Path No:	Footpath 38
O.S. Sheet No:	SK 86 SW
Approx. Length:	60 metres
Approx. Width:	1 metre minimum.
Starting Point:	SK 8288 6161 The junction with Bell Lane.
Finishing Point:	SK 8288 6162 The junction with Low Street.
General Description:	Proceeds in a west-north-westerly direction on a metalled surface between property boundaries.
Legal Event / Remarks:	<p>Formerly North Collingham Footpath No. 38.</p> <p>The Nottinghamshire County Council (North Collingham Footpath Nos. 38 and 39 and South Collingham Footpath No. 25) Modification Order 2003 – confirmed 23/01/2004.</p> <p>The Nottinghamshire County Council (Area 4) Legal Event Modification Order No. 1 2023.</p>

AREA 4 PARISH OF COLLINGHAM

Relevant Date: 03/11/2023

Status and Path No:	Footpath 39
O.S. Sheet No:	SK 86 SW
Approx. Length:	38 metres
Approx. Width:	1 metre minimum.
Starting Point:	SK 8352 6170 The junction with Regents Close.
Finishing Point:	SK 8351 6167 The junction with Braemar Road.
General Description:	Proceeds in a southerly, west-south-westerly and finally south-south-easterly direction on the metalled footway of Regents Close and then on a metalled surface between property boundaries.
Legal Event / Remarks:	Formerly North Collingham Footpath No. 39. The Nottinghamshire County Council (North Collingham Footpath Nos. 38 and 39 and South Collingham Footpath No. 25) Modification Order 2003 – confirmed 23/01/2004. The Nottinghamshire County Council (Area 4) Legal Event Modification Order No. 1 2023.

Status and Path No:	Footpath 40
O.S. Sheet No:	SK 86 SW
Approx. Length:	62 metres
Approx. Width:	1 metre minimum.
Starting Point:	SK 8339 6183 The junction with Windsor Close.
Finishing Point:	SK 8340 6192 The junction with Swinderby Road.
General Description:	Proceeds in a generally northerly then north-north-easterly direction on a metalled footway adjacent to No. 60 Windsor Close, across a metalled access road to a residents' parking area, on a stone slabbed surface between the boundary of No. 40 Swinderby Road and a recreation ground and through a set of staggered metal barriers.
Legal Event / Remarks:	Formerly North Collingham Footpath No. 40. The Nottinghamshire County Council (North Collingham Footpath No. 40) Creation Order 2004 – confirmed 08/10/2004. The Nottinghamshire County Council (Area 4) Legal Event Modification Order No. 1 2023.

AREA 4 PARISH OF COLLINGHAM

Relevant Date: 03/11/2023

Status and Path No:	Byway 41
O.S. Sheet No:	SK 86 SW
Approx. Length:	2,820 metres
Approx. Width:	4 metres throughout.
Starting Point:	SK 8281 6203 The junction with Carlton Ferry Lane.
Finishing Point:	SK 8107 6352 The junction with Collingham Byway No. 34.
General Description:	Proceeds in a north-north-westerly, north-north-westerly, west-north-westerly and finally south-south-westerly direction on the earth, stone, grass and metalled surface of Northcroft Lane.
Legal Event / Remarks:	Formerly North Collingham Byway No. 41. The Nottinghamshire County Council (North Collingham Byway Nos. 34 and 41) Modification Order 2006 – confirmed 06/10/2006. The Nottinghamshire County Council (Area 4) Legal Event Modification Order No. 1 2023.

Status and Path No:	Footpath 42
O.S. Sheet No:	SK 86 SW
Approx. Length:	21 metres
Approx. Width:	-
Starting Point:	SK 8326 6218 The junction with Collingham Footpath No. 14.
Finishing Point:	SK 8328 6218 The junction with Meering Close.
General Description:	Proceeds in an easterly direction on a tarmac path between property boundaries.
Legal Event / Remarks:	Formerly North Collingham Footpath No. 6.(part). The Nottinghamshire County Council (North Collingham) Public Path Diversion Order 1973 - confirmed 20/09/1973. The Nottinghamshire County Council (Area 4) Legal Event Modification Order No. 1 2023.

AREA 4 PARISH OF COLLINGHAM

Relevant Date: 03/11/2023

Status and Path No:	Footpath 43
O.S. Sheet No:	SK 86 SW
Approx. Length:	110 metres
Approx. Width:	-
Starting Point:	SK 8367 6195 The junction with Swinderby Road.
Finishing Point:	SK 8373 6200 The junction with Crew Road.
General Description:	Proceeds in a northerly then generally east-north-easterly to easterly direction.
Legal Event / Remarks:	Formerly North Collingham Footpath No. 7A. The Nottinghamshire County Council (Swinderby Road Collingham) Public Paths Diversion Order 1975 - confirmed 19/03/1976. The Nottinghamshire County Council (Footpath No. 7A Collingham) Public Path Diversion Order 1976 - confirmed 18/02/1977. Parts of the footpath along Pocklington Road and Cross Lane have been subsumed into the adopted carriageway and removed from the Definitive Map and Statement. The Nottinghamshire County Council (Area 4) Legal Event Modification Order No. 1 2023.

Status and Path No:	Footpath 44
O.S. Sheet No:	SK 86 SW
Approx. Length:	96 metres
Approx. Width:	-
Starting Point:	SK 8356 6241 The junction with Woodhill Road.
Finishing Point:	SK 8328 6218 The junction with Moor Road.
General Description:	Proceeds on a grass and earth surface in a southerly direction between property boundaries, then in a south-easterly direction.
Legal Event / Remarks:	Formerly North Collingham Footpath No. 9.(part). The Nottinghamshire County Council (North Collingham No.2) Public Path Diversion Order 1973 - confirmed 20/09/1973. County of Nottingham Petty Sessional Division Of Newark Stopping Up Order dated 29/05/1981. The Nottinghamshire County Council (Area 4) Legal Event Modification Order No. 1 2023.

AREA 4 PARISH OF COLLINGHAM

Relevant Date: 03/11/2023

Status and Path No:	Footpath 45
O.S. Sheet No:	SK 86 SW
Approx. Length:	155 metres
Approx. Width:	-
Starting Point:	SK 8137 6283 The junction with Collingham Footpath No. 21 and Byway No. 34 at Carlton Ferry Lane.
Finishing Point:	SK 8128 6295 The junction with Collingham Footpath No. 29 on towing path alongside River Trent near Collingham Wharf.
General Description:	Across Meadow.
Legal Event / Remarks:	Awarded 1790. Formerly North Collingham Footpath No. 21A. The Nottinghamshire County Council (Area 4) Legal Event Modification Order No. 1 2023.

Status and Path No:	Footpath 50
O.S. Sheet No:	SK 86 SW
Approx. Length:	465 metres
Approx. Width:	1 metre minimum.
Starting Point:	SK 8204 6164 The junction with Westfield Lane and Collingham Bridleway No. 32.
Finishing Point:	SK 8196 6140 The junction with Collingham Footpath No. 51.
General Description:	Proceeds in a south-south-westerly then a south-easterly direction on the metalled, earth, stone and grass surface of Parson's Lane.
Legal Event / Remarks:	Formerly South Collingham Footpath No. 25. The Nottinghamshire County Council (South Collingham Footpath No.25) Creation Order 2003 - confirmed 12/12/2003. The Nottinghamshire County Council (North Collingham Footpath Nos. 38 and 39 and South Collingham Footpath No.25) Modification Order 2003 - confirmed 23/01/2004. The Nottinghamshire County Council (Area 4) Legal Event Modification Order No. 1 2023.

AREA 4 PARISH OF COLLINGHAM

Relevant Date: 03/11/2023

Status and Path No:	Footpath 51
O.S. Sheet No:	SK 86 SW
Approx. Length:	1,060 metres
Approx. Width:	1 metre minimum between points SK 8173 6091 and SK 8228 6113, 0.9 metres between points SK 8228 6113 and SK 852 612.
Starting Point:	SK 8173 6091 The junction with Langford Footpath No. 3.
Finishing Point:	SK 8252 6115 The junction with South End.
General Description:	Proceeds in a north-westerly direction for a distance of approximately 9 metres along the south western boundary of O.S. Field No. 8300, adjacent to the Parish Boundary, then in a north-easterly to north-north-easterly direction for a distance of approximately 360 metres along the north western boundaries of O.S. Field Nos. 9200 and 8300 to a point in the western corner of the latter at the Parish Boundary with Langford, continuing in a south-easterly direction for a distance of approximately 153 metres along the north eastern boundary of O.S. Field No. 9200 to a point in its northern corner, then in a east-south-easterly direction for a distance of approximately 207 metres along the southern boundary of the Field to a point in its south western corner, then in a generally south-south-westerly direction for a distance of approximately 68 metres along the field boundary, adjacent to the Stream, to a point in its south eastern corner, then in a generally north-north-easterly direction along the field boundary, adjacent to the Stream, to a point, SK 8228 6113, and finally in a generally easterly direction.
Legal Event / Remarks:	Formerly South Collingham Footpath No. 1. The Nottinghamshire County Council (South Collingham Footpath No. 1) Public Path Diversion Order 1983 - confirmed 16/03/1984. The Nottinghamshire County Council (Area 4) Legal Event Modification Order No. 1 2023.

AREA 4 PARISH OF COLLINGHAM

Relevant Date: 03/11/2023

Status and Path No:	Footpath 52
O.S. Sheet No:	SK 86 SW
Approx. Length:	680 metres
Approx. Width:	-
Starting Point:	SK 8177 6135 At pump in occupation road running south-east from western end of Westfield Lane.
Finishing Point:	SK 8245 6142 The junction with Collingham Bridleway No. 53.
General Description:	Proceeds in a generally east-north-easterly direction across fields.
Legal Event / Remarks:	Formerly South Collingham Footpath No. 2 (part). Formerly South Collingham Footpath No. 2A (part). The Nottinghamshire County Council (Area 4) Legal Event Modification Order No. 1 2023.

Status and Path No:	Bridleway 53
O.S. Sheet No:	SK 86 SW
Approx. Length:	322 metres
Approx. Width:	-
Starting Point:	SK 8233 6113 The junction with Collingham Footpath No. 51 west of South End.
Finishing Point:	SK 8247 6144 The junction with Westfield Lane just north of The junction with Collingham Footpath No. 52.
General Description:	Occupation road to fields.
Legal Event / Remarks:	Formerly South Collingham RUPP (CRF) No. 3. Formerly South Collingham Bridleway No. 3. The Nottinghamshire County Council (Area 4) Modification Order 1992 - dated 01/07/1992. The Nottinghamshire County Council (Area 4) Legal Event Modification Order No. 1 2023.

AREA 4 PARISH OF COLLINGHAM

Relevant Date: 03/11/2023

Status and Path No:	Footpath 54
O.S. Sheet No:	SK 86 SW
Approx. Length:	940 metres
Approx. Width:	1 metre minimum,
Starting Point:	SK 8211 6034 The junction with Langford Footpath No. 2.
Finishing Point:	SK 8242 6116 The junction with Collingham Footpath No. 51.
General Description:	Proceeds in a westerly then generally north-north-easterly direction on the western side of the River Fleet, then over an accommodation bridge over the River Fleet, then in a generally north-north-easterly to northerly to generally north-north-easterly direction adjacent to the eastern side of the River Fleet
Legal Event / Remarks:	Formerly South Collingham Footpath No. 4. The Nottinghamshire County Council (South Collingham Footpath No.4 South) Public Path Diversion Order 1983– confirmed 16/03/1984. The Nottinghamshire County Council (South Collingham Footpath No.4 North) Public Path Diversion Order 1983– confirmed 16/03/1984. The Nottinghamshire County Council (Area 4) Legal Event Modification Order No. 1 2023.

Status and Path No:	Footpath 55
O.S. Sheet No:	SK 86 SW
Approx. Length:	161 metres
Approx. Width:	0.9 metres.
Starting Point:	SK 8253 6117 The junction with South End.
Finishing Point:	SK 8266 6113 The junction with the west side of Cottage Lane.
General Description:	Path across arable field.
Legal Event / Remarks:	Formerly South Collingham Footpath No. 6. The Nottinghamshire County Council (Area 4) Legal Event Modification Order No. 1 2023.

AREA 4 PARISH OF COLLINGHAM

Relevant Date: 03/11/2023

Status and Path No:	Footpath 56
O.S. Sheet No:	SK 86 SW
Approx. Length:	161 metres
Approx. Width:	0.9 metres.
Starting Point:	SK 8267 6113 The junction with the east side of Cottage Lane and continuation of Footpath No. 55.
Finishing Point:	SK 8284 6110 The junction with the west side of A1133 north of West Brook Lane.
General Description:	Path alongside plantation.
Legal Event / Remarks:	Formerly South Collingham Footpath No. 6A. The Nottinghamshire County Council (Area 4) Legal Event Modification Order No. 1 2023.

Status and Path No:	Footpath 57
O.S. Sheet No:	SK 86 SW
Approx. Length:	161 metres
Approx. Width:	1 metre minimum between points SK 8286 6111 and SK 8308 6107, 0.9 metres between points SK 8308 6107 and SK 8331 6102
Starting Point:	SK 8286 6111 The junction with the with the eastern side of the A1133 road.
Finishing Point:	SK 8331 6102 The junction with Collingham Footpath No. 10.
General Description:	Proceeds in a generally east-south-easterly, southerly then generally east-south-easterly direction alongside a hedge, then across a railway and finally across a field.
Legal Event / Remarks:	Formerly South Collingham Footpath No. 6B. The Nottinghamshire County Council (South Collingham Footpath No. 6B) Public Path Diversion Order 1983 - confirmed 16/03/1984. The Nottinghamshire County Council (Area 4) Legal Event Modification Order No. 1 2023.

AREA 4 PARISH OF COLLINGHAM

Relevant Date: 03/11/2023

Status and Path No:	Footpath 58
O.S. Sheet No:	SK 86 SW
Approx. Length:	272 metres
Approx. Width:	0.9 metres.
Starting Point:	SK 8320 6105 The junction with Collingham Footpath No. 57.
Finishing Point:	SK 8326 6132 The junction with Dykes End.
General Description:	Proceeds in a generally east-south-easterly, southerly then generally east-south-easterly direction alongside a hedge, then across a railway and finally across a field.
Legal Event / Remarks:	Formerly South Collingham Footpath No. 8. Nottinghamshire County Council (South Collingham) Public Path Diversion Order 1972 - confirmed 18/10/1973. Parts of the path along Dykes End and The Paddocks have been subsumed into the adopted carriageway and removed from the Definitive Map and Statement. The Nottinghamshire County Council (Area 4) Legal Event Modification Order No. 1 2023.

Status and Path No:	Footpath 59
O.S. Sheet No:	SK 86 SW
Approx. Length:	710 metres
Approx. Width:	1.5 metres.
Starting Point:	SK 8178 6401 The junction with Besthorpe Footpath No. 19.
Finishing Point:	SK 8184 6352 The junction with Collingham Byway No. 41.
General Description:	Proceeds in a southerly, south easterly and finally a south westerly direction around the edge of the nature reserve lake on a gravel surface, passing through 2 multi-user kissing gates.
Legal Event / Remarks:	Tarmac Aggregates Limited Highways Act 1980 Section 31(6) Dedication Besthorpe Nature Reserve, between Trent Lane, Besthorpe and Northcroft Lane, Collingham – dated 06/12/2018. The Nottinghamshire County Council (Area 4) Legal Event Modification Order No. 1 2023.

AREA 4 PARISH OF COLLINGHAM

Relevant Date: 03/11/2023

Status and Path No:	Footpath 60
O.S. Sheet No:	SK 86 SW
Approx. Length:	370 metres.
Approx. Width:	0.9 metres.
Starting Point:	SK 8292 6042 The junction with Collingham Footpath No. 69.
Finishing Point:	SK 8308 6075 The junction with the south side of West Brook Lane just east of Railway Crossing.
General Description:	Path along hedge side in a generally north-north-easterly direction.
Legal Event / Remarks:	Formerly South Collingham Footpath No. 10. The Nottinghamshire County Council (Area 4) Legal Event Modification Order No. 1 2023.

Status and Path No:	Footpath 61
O.S. Sheet No:	SK 85 NW \ SK 86 SW
Approx. Length:	1, 062 metres
Approx. Width:	-
Starting Point:	SK 8335 5975 The junction with Hewson's Lane and Whitemoor Lane.
Finishing Point:	SK 8308 6075 South side of West Brook Lane and The junction with Collingham Footpath No. 60.
General Description:	Path across fields undefined.
Legal Event / Remarks:	Formerly South Collingham Footpath No. 11. The Nottinghamshire County Council (Area 4) Legal Event Modification Order No. 1 2023.

AREA 4 PARISH OF COLLINGHAM

Relevant Date: 03/11/2023

Status and Path No:	Footpath 62
O.S. Sheet No:	SK 85 NW
Approx. Length:	620 metres
Approx. Width:	1 metre minimum between points SK 8386 5856 and SK 8365 5865, otherwise unspecified.
Starting Point:	SK 8386 5856 The junction with Fosse Road, Brough.
Finishing Point:	SK 8389 5892 The junction with Brough Lane, Brough.
General Description:	Proceeds in a generally west-north-westerly direction on the earth, stone and grass surface of a track leading to The Glebe Farm, then in a generally north-easterly to north-north-easterly direction on a grass and earth surface along the edge of an arable field.
Legal Event / Remarks:	Formerly South Collingham Footpath No. 12. The Nottinghamshire County Council (South Collingham Footpath No. 12) Public Path Diversion Order 1983 - confirmed 16/03/1984. The A46 Trunk Road (Newark to Lincoln Improvement Side Roads) Order 1997- came into force 09/05/1997. The Nottinghamshire County Council (Area 4) Legal Event Modification Order No. 1 2023.

Status and Path No:	Footpath 63
O.S. Sheet No:	SK 85 NW
Approx. Length:	354 metres
Approx. Width:	0.9 metres.
Starting Point:	SK 8399 5853 The junction with the north side of Norwell Lane east of Fosse Road.
Finishing Point:	SK 8389 5856 The junction with the south side of Fosse Road east of Glebe Farm.
General Description:	Path across fields undefined.
Legal Event / Remarks:	Formerly South Collingham Footpath No. 13. The A46 Trunk Road (Newark to Lincoln Improvement Side Roads) Order 1997- came into force 09/05/1997. The Nottinghamshire County Council (Area 4) Legal Event Modification Order No. 1 2023.

AREA 4 PARISH OF COLLINGHAM

Relevant Date: 03/11/2023

Status and Path No:	Footpath 64
O.S. Sheet No:	SK 85 NW
Approx. Length:	1,135 metres
Approx. Width:	0.9 metres between points SK 8390 5726 and SK 8400 5783, 1 metre minimum between points SK 8400 5783 and SK 8425 5817.
Starting Point:	SK 8390 5726 The junction with the north side of Danethorpe Lane south of Danethorpe Hill Farm.
Finishing Point:	SK 8425 5817 The junction with the southern side of Norwell Lane, approximately 585 metres east-south-east of Church Farm.
General Description:	Proceeds across fields, firstly in a generally northerly to north-north-easterly direction to a point, SK 8400 5783, on the southern boundary of O.S. Field No. 0001 and to the south-east of Little Danethorpe Farm, then in an easterly direction for a distance of approximately 198 metres along the field boundary to a point in its southern corner, then in a north-north-easterly direction for a distance of approximately 360 metres along the eastern boundaries of O.S. Field Nos. 0001 and 0012.
Legal Event / Remarks:	Formerly South Collingham Footpath No. 14. The Nottinghamshire County Council (South Collingham Footpath No.14) Public Path Diversion Order 1984 - confirmed 14/05/1984. The Nottinghamshire County Council (Area 4) Legal Event Modification Order No. 1 2023.

Status and Path No:	Bridleway 65
O.S. Sheet No:	SK 85 NW
Approx. Length:	135 metres
Approx. Width:	2 metres minimum throughout.
Starting Point:	SK 8382 5715 The parish boundary with Langford and the junction with Langford Bridleway No. 6.
Finishing Point:	SK 8384 5727 The junction with Danethorpe Lane.
General Description:	Proceeds in a north-north-easterly direction on a track along the western boundary of a field.
Legal Event / Remarks:	Formerly South Collingham Bridleway No. 15. The Nottinghamshire County Council (South Collingham Bridleway No. 15) Public Path Diversion Order 1983 - confirmed 16/03/1984. The Nottinghamshire County Council (Area 4) Legal Event Modification Order No. 1 2023.

AREA 4 PARISH OF COLLINGHAM

Relevant Date: 03/11/2023

Status and Path No:	Footpath 66
O.S. Sheet No:	SK 85 NE
Approx. Length:	563 metres
Approx. Width:	0.9 metres.
Starting Point:	SK 8519 5711 The junction with Collingham Bridleway No. 70 (Danethorpe Lane).
Finishing Point:	SK 8574 5723 The junction with the Parish & County (Lincolnshire) boundary north-west of Stapleford Wood.
General Description:	Path across grass and arable fields.
Legal Event / Remarks:	Formerly South Collingham Footpath No. 16. The Nottinghamshire County Council (Area 4) Legal Event Modification Order No. 1 2023.

Status and Path No:	Footpath 67
O.S. Sheet No:	SK 85 NW / SK 85 NE
Approx. Length:	772 metres
Approx. Width:	-
Starting Point:	SK 8458 5876 The junction with the north side of Stapleford Lane midway between A46 Fosse Way and Brills Lane.
Finishing Point:	SK 8520 5919 The junction with the elbow in Brills Lane and the Parish - County (Lincolnshire) boundary.
General Description:	Path across fields undefined.
Legal Event / Remarks:	Formerly South Collingham Footpath No. 17. The Nottinghamshire County Council (Area 4) Legal Event Modification Order No. 1 2023.

AREA 4 PARISH OF COLLINGHAM

Relevant Date: 03/11/2023

Status and Path No:	Footpath 68
O.S. Sheet No:	SK 85 NW
Approx. Length:	890 metres
Approx. Width:	0.9 metres between points SK 834 592 and SK 8304 5931, 1 metre minimum between points SK 8304 5931 and SK 8273 5951.
Starting Point:	SK 8343 5921 The junction with Brough Lane.
Finishing Point:	SK 8273 5951 The junction with Langford Footpath No. 4.
General Description:	Proceeds in a generally west-north-westerly direction, then in a north-north-easterly direction for a distance of approximately 104 metres along the eastern boundary of O.S. Field No. 8633 and then in a west-north-westerly direction for a distance of approximately 369 metres along the northern boundary of the Field.
Legal Event / Remarks:	Formerly South Collingham Footpath No. 18. The Nottinghamshire County Council (South Collingham Footpath No. 18) Public Path Diversion Order 1983 - confirmed 16/03/1984. The Nottinghamshire County Council (Area 4) Legal Event Modification Order No. 1 2023.

Status and Path No:	Footpath 69
O.S. Sheet No:	SK 86 SW
Approx. Length:	595 metres
Approx. Width:	1 metre minimum between points SK 8292 6042 and SK 8274 6044, otherwise unspecified.
Starting Point:	SK 8278 6010 The junction with Whitemoor Lane.
Finishing Point:	SK 8268 6044 The junction with the A1133 Newark Road.
General Description:	Proceeds in a north-north-easterly direction on a metalled surface becoming a stone, grass and earth surface for a distance of approximately 350 metres to a point, SK 8292 6042, then in a generally westerly direction along a field edge to a point, SK 8274 6044, then across a railway and finally along a field edge,
Legal Event / Remarks:	Formerly South Collingham Footpath No. 10 (part). Formerly South Collingham Footpath No. 19 (part). The Nottinghamshire County Council (South Collingham Footpath No. 19) Public Path Diversion Order 1983 - confirmed 16/03/1984. The Nottinghamshire County Council (Area 4) Legal Event Modification Order No. 1 2023.

AREA 4 PARISH OF COLLINGHAM

Relevant Date: 03/11/2023

Status and Path No:	Bridleway 70
O.S. Sheet No:	SK 85 NW / SK 85 NE
Approx. Length:	917 metres
Approx. Width:	-
Starting Point:	SK 8430 5714 The junction with the County Road south-east of Danethorpe Hill Farm.
Finishing Point:	SK 8519 5711 The junction with Collingham Footpath No. 66 near Little Danethorpe Farm.
General Description:	Unmade road.
Legal Event / Remarks:	Part of Danethorpe Lane. Formerly South Collingham RUPP (CRF) No. 16A. Formerly South Collingham Bridleway No. 16A. The Nottinghamshire County Council (Area 4) Modification Order 1992 - dated 01/07/1992. The Nottinghamshire County Council (Area 4) Legal Event Modification Order No. 1 2023.

Status and Path No:	Footpath 71
O.S. Sheet No:	SK 86 SW
Approx. Length:	378 metres
Approx. Width:	1 metre minimum.
Starting Point:	SK 8324 6104 The junction with Collingham Footpath No. 57.
Finishing Point:	SK 8300 6077 The junction with West Brook Lane.
General Description:	Proceeds in a south-westerly direction adjacent to the Railway Line, along the western boundaries of O.S. Field Nos. 2400, 1989, 1684 and 0779.
Legal Event / Remarks:	Formerly South Collingham Footpath No. 21. The Nottinghamshire County Council (South Collingham Footpath No. 21) Public Path Creation Order 1983 – confirmed 16/03/1984. The Nottinghamshire County Council (Area 4) Legal Event Modification Order No. 1 2023.

AREA 4 PARISH OF COLLINGHAM

Relevant Date: 03/11/2023

Status and Path No:	Footpath 72
O.S. Sheet No:	SK 86 SW
Approx. Length:	560 metres.
Approx. Width:	1 metre minimum.
Starting Point:	SK 8162 6171 The junction with Collingham Bridleway No. 32
Finishing Point:	SK 8096 6166 The junction with Langford Footpath No. 7 and Collingham Footpath No. 29.
General Description:	Proceeds in a generally westerly adjacent to the southern boundary of O.S. Field No. 2500 to a point on the western side of a drain, then in a north-north-westerly direction along the western side of the drain, continuing in a generally westerly direction across O.S. Field No. 2500 and along the northern boundary of O.S. Field No. 2964, then in a generally west-south westerly direction along the northern boundary of O.S. Field No. 1056, adjacent to the Parish Boundary.
Legal Event / Remarks:	Formerly South Collingham Footpath No. 22. The Nottinghamshire County Council (South Collingham Footpath No. 22) Public Path Creation Order 1983 – confirmed 16/03/1984. The Nottinghamshire County Council (Area 4) Legal Event Modification Order No. 1 2023.

Status and Path No:	Footpath 73
O.S. Sheet No:	SK 86 SW
Approx. Length:	25 metres
Approx. Width:	1.5 metres minimum.
Starting Point:	SK 8211 6049 The junction with Langford Footpath No. 9.
Finishing Point:	SK 8214 6049 The junction with Collingham Footpath No. 54.
General Description:	Proceeds in an east-south-easterly direction.
Legal Event / Remarks:	Formerly South Collingham Footpath No. 24. Tarmac Quarry Products Limited to Nottinghamshire County Council Dedication Agreement relating to Langford Footpath No. 9 / South Collingham Footpath No. 24 - made 17/10/1997. The Nottinghamshire County Council (Area 4) Legal Event Modification Order No. 1 2023.

THE COMMON SEAL of THE
NOTTINGHAMSHIRE COUNTY COUNCIL

Was hereunto affixed this 6th day of December
2023 in the presence of:-



SEAL REGISTER
NO: 50455

Authorised Signatory

LAURENCE WILCOX
SENIOR SOLICITOR