



**Nottinghamshire
County Council**

TEMPORARY PATH CLOSURE

**Sturton le Steeple FP17, FP16, FP15, FP39 and
Restricted Byway 33**



Scale Scale: 1:12,500







Date 10/09/2024

Produced by Mary Mills

Copyright © 2024

DEFINITIVE MAP WORKING COPY

Queries about path alignment should be made to the Definitive Map Team on 0115 9773708. Public Rights of Way

-  Footpath
-  Bridleway
-  Byway Open To All Traffic
-  Restricted Byway
-  PATH TO BE CLOSED
-  New road access

