

 Nottinghamshire
County Council

**TEMPORARY
PATH CLOSURE**

Flintham Footpath No.2

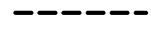
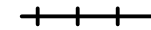






Scale Scale: 1:5,895

Date 18/12/2023

Produced by Neil Campbell

DEFINITIVE MAP WORKING COPY
Queries about path alignment should be made to the Definitive Map Team on 0115 9773708. Public Rights of Way

-  Footpath
-  Bridleway
-  Byway Open To All Traffic
-  Restricted Byway
-  PATH TO BE CLOSED
-  ALTERNATIVE PATH