



**Nottinghamshire
County Council**

TEMPORARY PATH CLOSURE

South Scarle Footpath No.3 continuing as Swinderby Footpath No.1



Scale Scale: 1:12,000

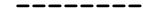





Date 25/11/2024

Produced by M Mills

Copyright © 2024

DEFINITIVE MAP WORKING COPY

Queries about path alignment should be made to the Definitive Map Team on 0115 9773708. Public Rights of Way

-  Footpath
-  Bridleway
-  Byway Open To All Traffic
-  Restricted Byway
-  PATH TO BE CLOSED
-  ALTERNATIVE PATH

