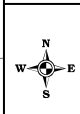




**Nottinghamshire  
County Council**

# TEMPORARY PATH CLOSURE

**Marham Footpath no 3 & Normanton on  
Trent Footpath no 1**







Scale Scale: 1:10,000

Date 11/10/2024

Produced by Jane Baines

**DEFINITIVE MAP WORKING COPY**

Queries about path alignment should be made to the Definitive Map Team on 0115 9773708. Public Rights of Way

-  Footpath
-  Bridleway
-  PATH TO BE CLOSED
-  ALTERNATIVE PATH

© Crown Copyright and database rights Ordnance Survey 100019713 2024

