



**Nottinghamshire
County Council**

EMERGENCY PATH CLOSURE

Sutton Bonington Footpath No.8







Scale 1:1,250

Date 13/11/2023

Produced by Neil Campbell

DEFINITIVE MAP WORKING COPY

Queries about path alignment should be made to the Definitive Map Team on 0115 9773708. Public Rights of Way

-  Footpath
-  Byway Open To All Traffic
-  PATH TO BE CLOSED
-  ALTERNATIVE PATH

© Crown Copyright and database rights Ordnance Survey 100019713 2023

