



**Nottinghamshire
County Council**

TEMPORARY PATH CLOSURE

Rampton Footpath 3









Scale Scale: 1:5,000

Date 21/01/2025

Produced by Jane Baines

DEFINITIVE MAP WORKING COPY

Queries about path alignment should be made to the Definitive Map Team on 0115 9773708. Public Rights of Way

-  Footpath
-  Bridleway
-  Byway Open To All Traffic
-  Restricted Byway
-  PATH TO BE CLOSED
-  ALTERNATIVE PATH

© Crown Copyright and database rights Ordnance Survey 100019713 2025

