



Nottinghamshire County Council

Bingham Bridleway No.23 and Footpath No.2

 PATHS TO BE CLOSED


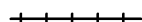




Scale 1:8,000
Date 25/07/2022
Produced by:mm403

1/2 Crown Copyright and database rights 2019
Ordnance Survey 100019713

DEFINITIVE MAP WORKING COPY
Queries about path alignment should be made to the Definitive Map Team on 0115 9773708.

Public Rights of Way:

-  Footpath
-  Bridleway
-  Byway Open to All Traffic
-  Restricted Byway

TEMPORARY PATH CLOSURE

