



**Nottinghamshire  
County Council**

**TEMPORARY  
PATH CLOSURE**

**Hawton Bridleway No.4**



Scale 1:10,000







Date 09/04/2024

Produced by Mary Mills

**PATH  
CURRENTLY  
CLOSED**

**DEFINITIVE MAP WORKING COPY**

Queries about path alignment should be made to the Definitive Map Team on 0115 9773708. Public Rights of Way

-  Footpath
-  Bridleway
-  Byway Open To All Traffic
-  Restricted Byway
-  PATH TO BE CLOSED
-  ALTERNATIVE PATH

© Crown Copyright and database rights Ordnance Survey 100019713 2024

